



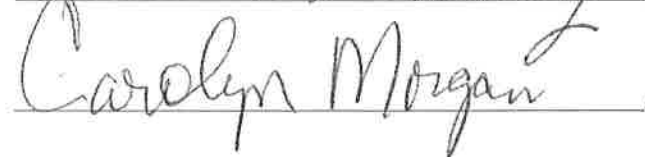
## CANVASS CERTIFICATION

We, the undersigned Canvassing Board of the County of Madison, State of Illinois do hereby certify that the attached Election results are a true and correct tabulation of the votes cast in the various precincts at the General Primary Election held on June 28, 2022 for the Candidates and Referenda herein set forth.

Dated: July 18, 2022

 Madison County Clerk

, Republican Canvass Board Member

, Democratic Canvass Board Member

COMMITTEEWOMAN 13TH CONGRESSIONAL DISTRICT

VOTES PERCENT

VOTES PERCENT

Vote for not more than 1  
 01 = LaTOYA N. GREENWOOD  
 02 = PAM MONETTI

5,328 62.11  
 3,251 37.89

03 = OVER VOTES  
 04 = UNDER VOTES

6  
 834

	01	02	03	04
1301 COLLINSVILLE 01	14	5	0	2
1302 COLLINSVILLE 02	41	31	0	4
1303 COLLINSVILLE 03	29	18	0	3
1304 COLLINSVILLE 04	56	18	0	1
1305 COLLINSVILLE 05	25	25	0	2
1306 COLLINSVILLE 06	38	22	0	4
1307 COLLINSVILLE 07	39	33	0	5
1310 COLLINSVILLE 10	48	44	0	10
1311 COLLINSVILLE 11	55	30	0	7
1313 COLLINSVILLE 13	41	22	0	5
1314 COLLINSVILLE 14	32	20	0	2
1317 COLLINSVILLE 17	41	49	0	9
1319 COLLINSVILLE 19	17	14	0	4
1320 COLLINSVILLE 20	0	0	0	0
1321 COLLINSVILLE 21	35	30	0	7
1322 COLLINSVILLE 22	34	46	0	2
1323 COLLINSVILLE 23	37	39	0	7
1324 COLLINSVILLE 24	41	32	0	3
1325 COLLINSVILLE 25	32	23	0	8
1401 EDWARDSVILLE 01	96	42	0	17
1402 EDWARDSVILLE 02	97	29	0	10
1403 EDWARDSVILLE 03	78	35	1	8
1404 EDWARDSVILLE 04	74	29	0	7
1405 EDWARDSVILLE 05	72	23	0	19
1406 EDWARDSVILLE 06	56	33	0	7
1407 EDWARDSVILLE 07	59	31	0	8
1408 EDWARDSVILLE 08	80	45	0	11
1409 EDWARDSVILLE 09	66	15	0	13
1410 EDWARDSVILLE 10	49	42	0	12
1411 EDWARDSVILLE 11	67	24	0	7
1412 EDWARDSVILLE 12	13	5	0	1
1413 EDWARDSVILLE 13	40	30	0	8
1414 EDWARDSVILLE 14	79	53	0	13
1415 EDWARDSVILLE 15	53	48	1	12
1416 EDWARDSVILLE 16	70	49	0	9
1417 EDWARDSVILLE 17	56	35	0	12
1418 EDWARDSVILLE 18	36	36	0	7
1419 EDWARDSVILLE 19	37	23	0	3
1420 EDWARDSVILLE 20	42	37	0	9
1421 EDWARDSVILLE 21	51	26	0	1
1422 EDWARDSVILLE 22	37	25	0	2
1423 EDWARDSVILLE 23	72	28	0	8
1424 EDWARDSVILLE 24	25	17	0	8
1425 EDWARDSVILLE 25	40	27	0	7
1426 EDWARDSVILLE 26	33	16	0	2
1501 FORT RUSSELL 01	42	33	0	12
1502 FORT RUSSELL 02	16	18	0	2
1503 FORT RUSSELL 03	32	21	0	0
1504 FORT RUSSELL 04	35	28	0	3
1505 FORT RUSSELL 05	9	4	0	1
1506 FORT RUSSELL 06	23	19	0	3
1507 FORT RUSSELL 07	2	0	0	0
1601 MORO 01	15	23	0	7
1602 MORO 02	17	14	0	7

					VOTES	PERCENT			VOTES	PERCENT
COMMITTEEWOMAN 13TH CONGRESSIONAL DISTRICT										
Vote for not more than 1										
01 = LaTOYA N. GREENWOOD					5,328	62.11	03 = OVER VOTES		6	
02 = PAM MONETTI					3,251	37.89	04 = UNDER VOTES		834	
(CONTINUED FROM PREVIOUS PAGE)										
		01	02	03	04					
1701	NAMEOKI	01	20	19	0	5				
1702	NAMEOKI	02	53	15	0	4				
1703	NAMEOKI	03	25	35	0	5				
1704	NAMEOKI	04	8	7	0	1				
1705	NAMEOKI	05	22	11	0	5				
1706	NAMEOKI	06	18	17	0	7				
1707	NAMEOKI	07	21	44	0	1				
1708	NAMEOKI	08	12	16	0	1				
1801	CHOUTEAU	01	17	26	0	1				
1802	CHOUTEAU	02	15	19	0	4				
1803	CHOUTEAU	03	12	10	0	5				
1804	CHOUTEAU	04	12	14	0	4				
1805	CHOUTEAU	05	18	19	0	0				
1806	CHOUTEAU	06	17	25	0	5				
1901	WOOD RIVER	01	24	15	0	3				
1902	WOOD RIVER	02	31	19	0	0				
1903	WOOD RIVER	03	31	20	0	5				
1904	WOOD RIVER	04	22	38	0	7				
1905	WOOD RIVER	05	19	19	0	5				
1906	WOOD RIVER	06	28	30	0	4				
1907	WOOD RIVER	07	37	21	0	4				
1908	WOOD RIVER	08	39	23	0	2				
1909	WOOD RIVER	09	12	20	0	3				
1910	WOOD RIVER	10	41	55	0	11				
1911	WOOD RIVER	11	21	17	0	6				
1912	WOOD RIVER	12	21	21	0	7				
1913	WOOD RIVER	13	30	31	0	8				
1914	WOOD RIVER	14	37	25	0	8				
1915	WOOD RIVER	15	14	6	0	1				
1916	WOOD RIVER	16	25	16	0	3				
1917	WOOD RIVER	17	13	10	0	1				
1918	WOOD RIVER	18	19	12	0	6				
1919	WOOD RIVER	19	40	21	0	9				
1920	WOOD RIVER	20	19	20	0	3				
1921	WOOD RIVER	21	33	26	0	7				
2001	FOSTER	01	27	34	0	6				
2002	FOSTER	02	6	7	0	1				
2003	FOSTER	03	15	21	0	3				
2101	VENICE	01	309	20	1	31				
2102	VENICE	02	32	1	0	1				
2103	VENICE	03	230	18	0	26				
2104	VENICE	04	148	23	0	22				
2201	GRANITE CITY	01	30	14	0	7				
2202	GRANITE CITY	02	60	34	0	12				
2203	GRANITE CITY	03	39	52	0	17				
2204	GRANITE CITY	04	35	52	0	20				
2205	GRANITE CITY	05	29	42	0	12				
2206	GRANITE CITY	06	36	39	0	11				
2207	GRANITE CITY	07	41	19	0	5				
2208	GRANITE CITY	08	14	18	0	2				
2209	GRANITE CITY	09	29	43	0	13				
2210	GRANITE CITY	10	35	30	0	8				
2211	GRANITE CITY	11	34	21	0	5				
2212	GRANITE CITY	12	36	26	0	4				

		VOTES	PERCENT			VOTES	PERCENT
COMMITTEEWOMAN 13TH CONGRESSIONAL DISTRICT							
Vote for not more than 1							
01 = LaTOYA N. GREENWOOD		5,328	62.11	03 = OVER VOTES		6	
02 = PAM MONETTI		3,251	37.89	04 = UNDER VOTES		834	

(CONTINUED FROM PREVIOUS PAGE)	01	02	03	04
2213 GRANITE CITY 13	27	23	0	6
2214 GRANITE CITY 14	44	29	0	4
2215 GRANITE CITY 15	30	30	0	6
2216 GRANITE CITY 16	29	31	0	2
2217 GRANITE CITY 17	42	53	1	10
2301 ALTON 01	46	32	1	13
2302 ALTON 02	15	12	1	0
2303 ALTON 03	5	2	0	0
2304 ALTON 04	41	12	0	8
2305 ALTON 05	25	13	0	4
2306 ALTON 06	33	31	0	5
2307 ALTON 07	67	16	0	8
2308 ALTON 08	30	22	0	2
2309 ALTON 09	48	37	0	7
2310 ALTON 10	21	36	0	7
2311 ALTON 11	90	21	0	3
2312 ALTON 12	82	20	0	15
2313 ALTON 13	84	19	0	9
2314 ALTON 14	43	15	0	5
2315 ALTON 15	68	17	0	8
2316 ALTON 16	35	25	0	3
2317 ALTON 17	75	24	0	9
2402 GODFREY 02	13	11	0	2

NUMBERED KEY CANVASS

2022 General Primary Election  
 Madison County, Illinois  
 June 28, 2022  
 DEMOCRATIC

Official Results

COMMITTEEMAN 13TH CONGRESSIONAL DISTRICT

Vote for not more than 1

01 = BILL HOULIHAN

02 = OVER VOTES

VOTES PERCENT

VOTES PERCENT

8,136 100.00  
 0

03 = UNDER VOTES

1,283

-----  
 01 02 03  
 -----

1301 COLLINSVILLE 01	17	0	4
1302 COLLINSVILLE 02	70	0	6
1303 COLLINSVILLE 03	44	0	6
1304 COLLINSVILLE 04	73	0	2
1305 COLLINSVILLE 05	48	0	4
1306 COLLINSVILLE 06	60	0	4
1307 COLLINSVILLE 07	71	0	6
1310 COLLINSVILLE 10	90	0	12
1311 COLLINSVILLE 11	86	0	6
1313 COLLINSVILLE 13	58	0	10
1314 COLLINSVILLE 14	53	0	1
1317 COLLINSVILLE 17	91	0	8
1319 COLLINSVILLE 19	30	0	5
1320 COLLINSVILLE 20	0	0	0
1321 COLLINSVILLE 21	65	0	7
1322 COLLINSVILLE 22	75	0	7
1323 COLLINSVILLE 23	74	0	9
1324 COLLINSVILLE 24	71	0	5
1325 COLLINSVILLE 25	52	0	11
1401 EDWARDSVILLE 01	141	0	14
1402 EDWARDSVILLE 02	120	0	16
1403 EDWARDSVILLE 03	109	0	13
1404 EDWARDSVILLE 04	100	0	10
1405 EDWARDSVILLE 05	100	0	14
1406 EDWARDSVILLE 06	88	0	8
1407 EDWARDSVILLE 07	92	0	6
1408 EDWARDSVILLE 08	121	0	15
1409 EDWARDSVILLE 09	81	0	13
1410 EDWARDSVILLE 10	93	0	10
1411 EDWARDSVILLE 11	87	0	11
1412 EDWARDSVILLE 12	17	0	2
1413 EDWARDSVILLE 13	73	0	5
1414 EDWARDSVILLE 14	135	0	10
1415 EDWARDSVILLE 15	100	0	14
1416 EDWARDSVILLE 16	115	0	13
1417 EDWARDSVILLE 17	91	0	12
1418 EDWARDSVILLE 18	73	0	6
1419 EDWARDSVILLE 19	55	0	8
1420 EDWARDSVILLE 20	76	0	12
1421 EDWARDSVILLE 21	72	0	6
1422 EDWARDSVILLE 22	61	0	3
1423 EDWARDSVILLE 23	97	0	11
1424 EDWARDSVILLE 24	40	0	10
1425 EDWARDSVILLE 25	67	0	7
1426 EDWARDSVILLE 26	48	0	3
1501 FORT RUSSELL 01	76	0	11
1502 FORT RUSSELL 02	34	0	2
1503 FORT RUSSELL 03	52	0	1
1504 FORT RUSSELL 04	62	0	4
1505 FORT RUSSELL 05	12	0	2
1506 FORT RUSSELL 06	43	0	2
1507 FORT RUSSELL 07	2	0	0
1601 MORO 01	40	0	5
1602 MORO 02	32	0	6

		VOTES	PERCENT			VOTES	PERCENT
COMMITTEEMAN 13TH CONGRESSIONAL DISTRICT							
Vote for not more than 1							
01 = BILL HOULIHAN		8,136	100.00				
02 = OVER VOTES		0		03 = UNDER VOTES		1,283	

(CONTINUED FROM PREVIOUS PAGE)

	01	02	03
1701 NAMEOKI 01	39	0	5
1702 NAMEOKI 02	57	0	15
1703 NAMEOKI 03	59	0	6
1704 NAMEOKI 04	14	0	2
1705 NAMEOKI 05	33	0	5
1706 NAMEOKI 06	33	0	9
1707 NAMEOKI 07	59	0	7
1708 NAMEOKI 08	23	0	6
1801 CHOUTEAU 01	43	0	1
1802 CHOUTEAU 02	32	0	6
1803 CHOUTEAU 03	22	0	5
1804 CHOUTEAU 04	28	0	2
1805 CHOUTEAU 05	36	0	1
1806 CHOUTEAU 06	38	0	9
1901 WOOD RIVER 01	36	0	6
1902 WOOD RIVER 02	50	0	0
1903 WOOD RIVER 03	51	0	5
1904 WOOD RIVER 04	60	0	7
1905 WOOD RIVER 05	37	0	6
1906 WOOD RIVER 06	61	0	1
1907 WOOD RIVER 07	50	0	12
1908 WOOD RIVER 08	58	0	6
1909 WOOD RIVER 09	31	0	4
1910 WOOD RIVER 10	92	0	15
1911 WOOD RIVER 11	37	0	7
1912 WOOD RIVER 12	40	0	9
1913 WOOD RIVER 13	61	0	8
1914 WOOD RIVER 14	61	0	9
1915 WOOD RIVER 15	19	0	2
1916 WOOD RIVER 16	37	0	7
1917 WOOD RIVER 17	22	0	2
1918 WOOD RIVER 18	32	0	5
1919 WOOD RIVER 19	61	0	9
1920 WOOD RIVER 20	39	0	3
1921 WOOD RIVER 21	51	0	15
2001 FOSTER 01	59	0	8
2002 FOSTER 02	13	0	1
2003 FOSTER 03	35	0	4
2101 VENICE 01	230	0	131
2102 VENICE 02	22	0	12
2103 VENICE 03	171	0	103
2104 VENICE 04	134	0	59
2201 GRANITE CITY 01	36	0	15
2202 GRANITE CITY 02	91	0	15
2203 GRANITE CITY 03	89	0	19
2204 GRANITE CITY 04	93	0	14
2205 GRANITE CITY 05	71	0	12
2206 GRANITE CITY 06	71	0	15
2207 GRANITE CITY 07	53	0	12
2208 GRANITE CITY 08	28	0	6
2209 GRANITE CITY 09	69	0	16
2210 GRANITE CITY 10	64	0	9
2211 GRANITE CITY 11	55	0	5
2212 GRANITE CITY 12	63	0	3

COMMITTEEMAN 13TH CONGRESSIONAL DISTRICT	VOTES	PERCENT		VOTES	PERCENT
Vote for not more than 1					
01 = BILL HOULIHAN	8,136	100.00			
02 = OVER VOTES	0		03 = UNDER VOTES	1,283	

(CONTINUED FROM PREVIOUS PAGE)	01	02	03
2213 GRANITE CITY 13	45	0	11
2214 GRANITE CITY 14	69	0	8
2215 GRANITE CITY 15	58	0	8
2216 GRANITE CITY 16	60	0	2
2217 GRANITE CITY 17	88	0	18
2301 ALTON 01	80	0	12
2302 ALTON 02	27	0	1
2303 ALTON 03	7	0	0
2304 ALTON 04	47	0	14
2305 ALTON 05	37	0	5
2306 ALTON 06	62	0	7
2307 ALTON 07	77	0	14
2308 ALTON 08	50	0	4
2309 ALTON 09	80	0	12
2310 ALTON 10	56	0	8
2311 ALTON 11	102	0	12
2312 ALTON 12	103	0	14
2313 ALTON 13	94	0	18
2314 ALTON 14	58	0	5
2315 ALTON 15	82	0	11
2316 ALTON 16	57	0	6
2317 ALTON 17	92	0	16
2402 GODFREY 02	23	0	3

	VOTES	PERCENT		VOTES	PERCENT
REPRESENTATIVE IN CONGRESS-15TH CONGRESSIONAL DISTRICT					
Vote for not more than 1					
01 = PAUL J. LANGE	2,927	100.00			
02 = OVER VOTES	0		03 = UNDER VOTES	337	

	01	02	03
0101 HELVETIA 01	23	0	5
0102 HELVETIA 02	49	0	6
0103 HELVETIA 03	45	0	7
0104 HELVETIA 04	34	0	4
0105 HELVETIA 05	42	0	7
0106 HELVETIA 06	46	0	6
0201 SALINE 01	34	0	7
0202 SALINE 02	41	0	3
0203 SALINE 03	39	0	2
0204 SALINE 04	27	0	4
0205 SALINE 05	45	0	9
0301 LEEF 01	10	0	3
0401 NEW DOUGLAS 01	15	0	2
0501 ST. JACOB 01	57	0	6
0502 ST. JACOB 02	31	0	7
0601 MARINE 01	35	0	7
0602 MARINE 02	32	0	0
0701 ALHAMBRA 01	70	0	16
0801 OLIVE 01	50	0	7
0802 OLIVE 02	24	0	1
0901 JARVIS 01	48	0	2
0902 JARVIS 02	33	0	1
0903 JARVIS 03	29	0	6
0904 JARVIS 04	38	0	6
0905 JARVIS 05	36	0	3
0906 JARVIS 06	26	0	1
0907 JARVIS 07	27	0	1
0908 JARVIS 08	28	0	1
0909 JARVIS 09	48	0	9
0910 JARVIS 10	30	0	4
0911 JARVIS 11	32	0	2
0912 JARVIS 12	32	0	4
1001 PIN OAK 01	50	0	4
1002 PIN OAK 02	69	0	9
1003 PIN OAK 03	58	0	2
1101 HAMEL 01	31	0	4
1102 HAMEL 02	64	0	8
1201 OMPHGENT 01	44	0	3
1202 OMPHGENT 02	37	0	1
1301 COLLINSVILLE 01	30	0	3
1308 COLLINSVILLE 08	58	0	4
1309 COLLINSVILLE 09	66	0	4
1312 COLLINSVILLE 12	59	0	4
1315 COLLINSVILLE 15	49	0	8
1316 COLLINSVILLE 16	33	0	2
1318 COLLINSVILLE 18	64	0	11
1320 COLLINSVILLE 20	69	0	9
1507 FORT RUSSELL 07	43	0	10
1602 MORO 02	4	0	2
1603 MORO 03	68	0	3
2002 FOSTER 02	40	0	1
2004 FOSTER 04	30	0	2
2301 ALTON 01	4	0	1
2303 ALTON 03	86	0	9



	VOTES	PERCENT		VOTES	PERCENT
REPRESENTATIVE IN CONGRESS-15TH CONGRESSIONAL DISTRICT					
Vote for not more than 1					
01 = PAUL J. LANGE	2,927	100.00			
02 = OVER VOTES	0		03 = UNDER VOTES	337	

(CONTINUED FROM PREVIOUS PAGE)

	01	02	03
2305 ALTON 05	32	0	2
2401 GODFREY 01	58	0	5
2403 GODFREY 03	60	0	4
2404 GODFREY 04	56	0	7
2405 GODFREY 05	52	0	10
2406 GODFREY 06	55	0	14
2407 GODFREY 07	53	0	9
2408 GODFREY 08	58	0	7
2409 GODFREY 09	59	0	5
2410 GODFREY 10	57	0	3
2411 GODFREY 11	12	0	1
2412 GODFREY 12	45	0	6
2413 GODFREY 13	51	0	5
2414 GODFREY 14	67	0	6

		VOTES	PERCENT			VOTES	PERCENT
COMMITTEEWOMAN 15TH CONGRESSIONAL DISTRICT							
Vote for not more than 1							
01 = KATHERINE F.S. DANIELS		1,573	54.30	03 = OVER VOTES		1	
02 = LIZ BROWN-REEVES		1,324	45.70	04 = UNDER VOTES		355	

-----  
 01 02 03 04  
 -----

0101 HELVETIA 01	13	11	0	4
0102 HELVETIA 02	28	18	0	9
0103 HELVETIA 03	19	26	0	7
0104 HELVETIA 04	17	17	0	4
0105 HELVETIA 05	28	13	0	8
0106 HELVETIA 06	26	20	0	6
0201 SALINE 01	19	15	0	7
0202 SALINE 02	18	19	0	7
0203 SALINE 03	18	19	0	4
0204 SALINE 04	18	12	0	1
0205 SALINE 05	21	20	0	13
0301 LEEF 01	8	2	0	3
0401 NEW DOUGLAS 01	7	9	0	1
0501 ST. JACOB 01	34	24	0	5
0502 ST. JACOB 02	20	12	0	6
0601 MARINE 01	25	13	0	4
0602 MARINE 02	12	8	0	2
0701 ALHAMBRA 01	37	33	0	16
0801 OLIVE 01	30	18	0	9
0802 OLIVE 02	12	13	0	0
0901 JARVIS 01	28	20	0	2
0902 JARVIS 02	16	16	0	2
0903 JARVIS 03	20	9	0	6
0904 JARVIS 04	16	20	0	8
0905 JARVIS 05	18	19	0	2
0906 JARVIS 06	19	6	0	2
0907 JARVIS 07	18	7	0	3
0908 JARVIS 08	15	13	0	1
0909 JARVIS 09	29	23	0	5
0910 JARVIS 10	17	14	0	3
0911 JARVIS 11	17	13	0	4
0912 JARVIS 12	12	21	0	3
1001 PIN OAK 01	31	19	0	4
1002 PIN OAK 02	29	36	0	13
1003 PIN OAK 03	32	26	0	2
1101 HAMEL 01	15	18	0	2
1102 HAMEL 02	32	29	0	11
1201 OMPHGENT 01	14	26	0	7
1202 OMPHGENT 02	21	15	0	2
1301 COLLINSVILLE 01	15	14	0	4
1308 COLLINSVILLE 08	30	27	0	5
1309 COLLINSVILLE 09	38	26	1	5
1312 COLLINSVILLE 12	39	19	0	4
1315 COLLINSVILLE 15	29	20	0	8
1316 COLLINSVILLE 16	19	13	0	3
1318 COLLINSVILLE 18	35	32	0	8
1320 COLLINSVILLE 20	36	34	0	8
1507 FORT RUSSELL 07	30	15	0	8
1602 MORO 02	2	2	0	2
1603 MORO 03	31	32	0	8
2002 FOSTER 02	20	20	0	1
2004 FOSTER 04	22	7	0	3
2301 ALTON 01	1	2	0	2
2303 ALTON 03	35	47	0	13

		VOTES		PERCENT		VOTES		PERCENT	
COMMITTEEWOMAN 15TH CONGRESSIONAL DISTRICT									
Vote for not more than 1									
01 = KATHERINE F.S. DANIELS		1,573	54.30	03 = OVER VOTES				1	
02 = LIZ BROWN-REEVES		1,324	45.70	04 = UNDER VOTES				355	
-----									
(CONTINUED FROM PREVIOUS PAGE)		01	02	03	04				
-----									
2305 ALTON 05		17	17	0	0				
2401 GODFREY 01		24	32	0	7				
2403 GODFREY 03		40	19	0	5				
2404 GODFREY 04		30	25	0	8				
2405 GODFREY 05		26	29	0	7				
2406 GODFREY 06		27	32	0	10				
2407 GODFREY 07		28	21	0	13				
2408 GODFREY 08		39	21	0	5				
2409 GODFREY 09		37	25	0	2				
2410 GODFREY 10		31	25	0	4				
2411 GODFREY 11		4	8	0	1				
2412 GODFREY 12		24	21	0	6				
2413 GODFREY 13		25	27	0	4				
2414 GODFREY 14		30	40	0	3				

---

COMMITTEEMAN 15TH CONGRESSIONAL DISTRICT

VOTES PERCENT

VOTES PERCENT

Vote for not more than 1

2,886 100.00  
0

03 = UNDER VOTES

367

01 = TERRY C. REDMAN  
02 = OVER VOTES

	01	02	03
0101 HELVETIA 01	22	0	6
0102 HELVETIA 02	48	0	7
0103 HELVETIA 03	44	0	8
0104 HELVETIA 04	33	0	5
0105 HELVETIA 05	43	0	6
0106 HELVETIA 06	44	0	8
0201 SALINE 01	33	0	8
0202 SALINE 02	38	0	6
0203 SALINE 03	39	0	2
0204 SALINE 04	27	0	4
0205 SALINE 05	43	0	11
0301 LEEF 01	10	0	3
0401 NEW DOUGLAS 01	15	0	2
0501 ST. JACOB 01	58	0	5
0502 ST. JACOB 02	32	0	6
0601 MARINE 01	34	0	8
0602 MARINE 02	21	0	1
0701 ALHAMBRA 01	73	0	13
0801 OLIVE 01	47	0	10
0802 OLIVE 02	24	0	1
0901 JARVIS 01	48	0	2
0902 JARVIS 02	31	0	3
0903 JARVIS 03	31	0	4
0904 JARVIS 04	37	0	7
0905 JARVIS 05	37	0	2
0906 JARVIS 06	26	0	1
0907 JARVIS 07	27	0	1
0908 JARVIS 08	29	0	0
0909 JARVIS 09	45	0	12
0910 JARVIS 10	32	0	2
0911 JARVIS 11	31	0	3
0912 JARVIS 12	32	0	4
1001 PIN OAK 01	50	0	4
1002 PIN OAK 02	69	0	9
1003 PIN OAK 03	58	0	2
1101 HAMEL 01	31	0	4
1102 HAMEL 02	62	0	10
1201 OMPHGENT 01	43	0	4
1202 OMPHGENT 02	37	0	1
1301 COLLINSVILLE 01	29	0	4
1308 COLLINSVILLE 08	56	0	6
1309 COLLINSVILLE 09	65	0	5
1312 COLLINSVILLE 12	59	0	3
1315 COLLINSVILLE 15	46	0	11
1316 COLLINSVILLE 16	33	0	2
1318 COLLINSVILLE 18	65	0	10
1320 COLLINSVILLE 20	68	0	10
1507 FORT RUSSELL 07	42	0	11
1602 MORO 02	5	0	1
1603 MORO 03	69	0	2
2002 FOSTER 02	40	0	1
2004 FOSTER 04	27	0	5
2301 ALTON 01	5	0	0
2303 ALTON 03	84	0	11

COMMITTEEMAN 15TH CONGRESSIONAL DISTRICT

Vote for not more than 1

01 = TERRY C. REDMAN

02 = OVER VOTES

VOTES PERCENT

2,886 100.00  
0

03 = UNDER VOTES

VOTES PERCENT

367

(CONTINUED FROM PREVIOUS PAGE)

	01	02	03
2305 ALTON 05	34	0	0
2401 GODFREY 01	54	0	9
2403 GODFREY 03	57	0	7
2404 GODFREY 04	55	0	8
2405 GODFREY 05	55	0	7
2406 GODFREY 06	53	0	16
2407 GODFREY 07	51	0	11
2408 GODFREY 08	58	0	7
2409 GODFREY 09	60	0	4
2410 GODFREY 10	55	0	5
2411 GODFREY 11	11	0	2
2412 GODFREY 12	45	0	6
2413 GODFREY 13	50	0	6
2414 GODFREY 14	71	0	2

STATE SENATOR 50TH LEGISLATIVE DISTRICT

VOTES PERCENT

VOTES PERCENT

Vote for not more than 1

01 = NO CANDIDATE FILED

02 = OVER VOTES

0

0

03 = UNDER VOTES

1,093

-----  
 01 02 03  
 -----

1503 FORT RUSSELL 03	0	0	53
1504 FORT RUSSELL 04	0	0	66
1505 FORT RUSSELL 05	0	0	14
1506 FORT RUSSELL 06	0	0	25
1507 FORT RUSSELL 07	0	0	55
1601 MORO 01	0	0	45
1602 MORO 02	0	0	44
1603 MORO 03	0	0	71
2001 FOSTER 01	0	0	67
2002 FOSTER 02	0	0	55
2003 FOSTER 03	0	0	39
2004 FOSTER 04	0	0	32
2401 GODFREY 01	0	0	8
2403 GODFREY 03	0	0	12
2404 GODFREY 04	0	0	63
2407 GODFREY 07	0	0	62
2408 GODFREY 08	0	0	65
2409 GODFREY 09	0	0	64
2410 GODFREY 10	0	0	60
2411 GODFREY 11	0	0	13
2412 GODFREY 12	0	0	51
2413 GODFREY 13	0	0	56
2414 GODFREY 14	0	0	73

	VOTES	PERCENT		VOTES	PERCENT
STATE SENATOR 55TH LEGISLATIVE DISTRICT					
Vote for not more than 1					
01 = NO CANDIDATE FILED	0				
02 = OVER VOTES	0		03 = UNDER VOTES	1,905	
	01	02	03		
0101 HELVETIA 01	0	0	28		
0102 HELVETIA 02	0	0	55		
0103 HELVETIA 03	0	0	52		
0104 HELVETIA 04	0	0	38		
0105 HELVETIA 05	0	0	49		
0106 HELVETIA 06	0	0	52		
0201 SALINE 01	0	0	41		
0202 SALINE 02	0	0	44		
0203 SALINE 03	0	0	41		
0204 SALINE 04	0	0	31		
0205 SALINE 05	0	0	54		
0301 LEEF 01	0	0	13		
0401 NEW DOUGLAS 01	0	0	17		
0501 ST. JACOB 01	0	0	63		
0502 ST. JACOB 02	0	0	38		
0601 MARINE 01	0	0	42		
0602 MARINE 02	0	0	22		
0701 ALHAMBRA 01	0	0	86		
0801 OLIVE 01	0	0	57		
0802 OLIVE 02	0	0	25		
0901 JARVIS 01	0	0	50		
0902 JARVIS 02	0	0	34		
0903 JARVIS 03	0	0	35		
0904 JARVIS 04	0	0	44		
0905 JARVIS 05	0	0	39		
0906 JARVIS 06	0	0	27		
0907 JARVIS 07	0	0	28		
0908 JARVIS 08	0	0	29		
0909 JARVIS 09	0	0	57		
0910 JARVIS 10	0	0	34		
0911 JARVIS 11	0	0	34		
0912 JARVIS 12	0	0	36		
1001 PIN OAK 01	0	0	54		
1002 PIN OAK 02	0	0	78		
1003 PIN OAK 03	0	0	60		
1101 HAMEL 01	0	0	35		
1102 HAMEL 02	0	0	72		
1201 OMPHGENT 01	0	0	47		
1202 OMPHGENT 02	0	0	38		
1309 COLLINSVILLE 09	0	0	39		
1312 COLLINSVILLE 12	0	0	40		
1318 COLLINSVILLE 18	0	0	75		
1320 COLLINSVILLE 20	0	0	20		
1501 FORT RUSSELL 01	0	0	52		

STATE SENATOR 56TH LEGISLATIVE DISTRICT

VOTES PERCENT

VOTES PERCENT

Vote for not more than 1

01 = RACHELLE AUD CROWE

02 = OVER VOTES

8,163 100.00  
 0

03 = UNDER VOTES

663

	01	02	03
1301 COLLINSVILLE 01	50	0	4
1302 COLLINSVILLE 02	73	0	3
1303 COLLINSVILLE 03	48	0	2
1304 COLLINSVILLE 04	71	0	4
1305 COLLINSVILLE 05	49	0	3
1306 COLLINSVILLE 06	62	0	2
1307 COLLINSVILLE 07	71	0	6
1308 COLLINSVILLE 08	60	0	2
1309 COLLINSVILLE 09	29	0	2
1310 COLLINSVILLE 10	92	0	10
1311 COLLINSVILLE 11	86	0	6
1312 COLLINSVILLE 12	21	0	1
1313 COLLINSVILLE 13	61	0	7
1314 COLLINSVILLE 14	51	0	3
1315 COLLINSVILLE 15	48	0	9
1316 COLLINSVILLE 16	34	0	1
1317 COLLINSVILLE 17	92	0	7
1319 COLLINSVILLE 19	29	0	6
1320 COLLINSVILLE 20	54	0	4
1321 COLLINSVILLE 21	69	0	3
1322 COLLINSVILLE 22	80	0	2
1323 COLLINSVILLE 23	80	0	3
1324 COLLINSVILLE 24	70	0	6
1325 COLLINSVILLE 25	56	0	7
1401 EDWARDSVILLE 01	142	0	13
1402 EDWARDSVILLE 02	130	0	6
1403 EDWARDSVILLE 03	112	0	10
1404 EDWARDSVILLE 04	105	0	5
1405 EDWARDSVILLE 05	105	0	9
1406 EDWARDSVILLE 06	91	0	5
1407 EDWARDSVILLE 07	92	0	6
1408 EDWARDSVILLE 08	125	0	11
1409 EDWARDSVILLE 09	88	0	6
1410 EDWARDSVILLE 10	99	0	4
1411 EDWARDSVILLE 11	88	0	10
1412 EDWARDSVILLE 12	18	0	1
1413 EDWARDSVILLE 13	76	0	2
1414 EDWARDSVILLE 14	138	0	7
1415 EDWARDSVILLE 15	102	0	12
1416 EDWARDSVILLE 16	122	0	6
1417 EDWARDSVILLE 17	95	0	8
1418 EDWARDSVILLE 18	74	0	5
1419 EDWARDSVILLE 19	58	0	5
1420 EDWARDSVILLE 20	82	0	6
1421 EDWARDSVILLE 21	75	0	3
1422 EDWARDSVILLE 22	60	0	4
1423 EDWARDSVILLE 23	104	0	4
1424 EDWARDSVILLE 24	44	0	6
1425 EDWARDSVILLE 25	68	0	6
1426 EDWARDSVILLE 26	50	0	1
1501 FORT RUSSELL 01	32	0	3
1502 FORT RUSSELL 02	33	0	3
1504 FORT RUSSELL 04	0	0	0
1506 FORT RUSSELL 06	20	0	0



STATE SENATOR 56TH LEGISLATIVE DISTRICT

Vote for not more than 1

01 = RACHELLE AUD CROWE

02 = OVER VOTES

VOTES PERCENT

VOTES PERCENT

8,163 100.00  
 0

03 = UNDER VOTES

663

(CONTINUED FROM PREVIOUS PAGE)

	01	02	03
1701 NAMEOKI 01	42	0	2
1702 NAMEOKI 02	66	0	6
1703 NAMEOKI 03	59	0	6
1704 NAMEOKI 04	15	0	1
1705 NAMEOKI 05	33	0	5
1706 NAMEOKI 06	37	0	5
1707 NAMEOKI 07	60	0	6
1708 NAMEOKI 08	25	0	4
1801 CHOUTEAU 01	43	0	1
1802 CHOUTEAU 02	36	0	2
1803 CHOUTEAU 03	24	0	3
1804 CHOUTEAU 04	29	0	1
1805 CHOUTEAU 05	34	0	3
1806 CHOUTEAU 06	40	0	7
1901 WOOD RIVER 01	38	0	4
1902 WOOD RIVER 02	49	0	1
1903 WOOD RIVER 03	54	0	2
1904 WOOD RIVER 04	64	0	3
1905 WOOD RIVER 05	43	0	0
1906 WOOD RIVER 06	62	0	0
1907 WOOD RIVER 07	53	0	9
1908 WOOD RIVER 08	63	0	1
1909 WOOD RIVER 09	33	0	2
1910 WOOD RIVER 10	97	0	10
1911 WOOD RIVER 11	40	0	4
1912 WOOD RIVER 12	45	0	4
1913 WOOD RIVER 13	63	0	6
1914 WOOD RIVER 14	65	0	5
1915 WOOD RIVER 15	20	0	1
1916 WOOD RIVER 16	42	0	2
1917 WOOD RIVER 17	24	0	0
1918 WOOD RIVER 18	35	0	2
1919 WOOD RIVER 19	62	0	8
1920 WOOD RIVER 20	40	0	2
1921 WOOD RIVER 21	54	0	12
2002 FOSTER 02	0	0	0
2102 VENICE 02	11	0	3
2201 GRANITE CITY 01	46	0	5
2202 GRANITE CITY 02	97	0	9
2203 GRANITE CITY 03	91	0	17
2204 GRANITE CITY 04	102	0	5
2205 GRANITE CITY 05	75	0	8
2206 GRANITE CITY 06	76	0	10
2207 GRANITE CITY 07	55	0	10
2208 GRANITE CITY 08	32	0	2
2209 GRANITE CITY 09	75	0	10
2210 GRANITE CITY 10	67	0	6
2211 GRANITE CITY 11	56	0	4
2212 GRANITE CITY 12	63	0	3
2213 GRANITE CITY 13	49	0	7
2214 GRANITE CITY 14	71	0	6
2215 GRANITE CITY 15	60	0	6
2216 GRANITE CITY 16	60	0	2
2217 GRANITE CITY 17	93	0	13

	VOTES	PERCENT		VOTES	PERCENT
STATE SENATOR 56TH LEGISLATIVE DISTRICT					
Vote for not more than 1					
01 = RACHELLE AUD CROWE	8,163	100.00			
02 = OVER VOTES	0		03 = UNDER VOTES	663	

(CONTINUED FROM PREVIOUS PAGE)

	01	02	03
2301 ALTON 01	87	0	10
2302 ALTON 02	27	0	1
2303 ALTON 03	94	0	8
2304 ALTON 04	52	0	9
2305 ALTON 05	73	0	3
2306 ALTON 06	64	0	5
2307 ALTON 07	79	0	12
2308 ALTON 08	53	0	1
2309 ALTON 09	85	0	7
2310 ALTON 10	60	0	4
2311 ALTON 11	106	0	8
2312 ALTON 12	113	0	4
2313 ALTON 13	101	0	11
2314 ALTON 14	60	0	3
2315 ALTON 15	82	0	11
2316 ALTON 16	58	0	5
2317 ALTON 17	101	0	7
2401 GODFREY 01	50	0	5
2402 GODFREY 02	24	0	2
2403 GODFREY 03	49	0	3
2405 GODFREY 05	56	0	6
2406 GODFREY 06	57	0	12

---

NUMBERED KEY CANVASS

2022 General Primary Election  
Madison County, Illinois  
June 28, 2022  
DEMOCRATIC

Official Results

STATE SENATOR 57TH LEGISLATIVE DISTRICT				VOTES	PERCENT	VOTES	PERCENT
Vote for not more than 1							
01 = CHRISTOPHER BELT				749	100.00		
02 = OVER VOTES				0		03 = UNDER VOTES	99
	01	02	03				
2101 VENICE 01	318	0	43				
2102 VENICE 02	20	0	0				
2103 VENICE 03	248	0	26				
2104 VENICE 04	163	0	30				

---

REP. GENERAL ASSEMBLY 100TH REPRESENTATIVE DISTRICT	VOTES PERCENT			VOTES PERCENT
Vote for not more than 1				
01 = NO CANDIDATE FILED			0	
02 = OVER VOTES			0	
				03 = UNDER VOTES
				1,093
	-----			
	01	02	03	
	-----			
1503 FORT RUSSELL 03	0	0	53	
1504 FORT RUSSELL 04	0	0	66	
1505 FORT RUSSELL 05	0	0	14	
1506 FORT RUSSELL 06	0	0	25	
1507 FORT RUSSELL 07	0	0	55	
1601 MORO 01	0	0	45	
1602 MORO 02	0	0	44	
1603 MORO 03	0	0	71	
2001 FOSTER 01	0	0	67	
2002 FOSTER 02	0	0	55	
2003 FOSTER 03	0	0	39	
2004 FOSTER 04	0	0	32	
2401 GODFREY 01	0	0	8	
2403 GODFREY 03	0	0	12	
2404 GODFREY 04	0	0	63	
2407 GODFREY 07	0	0	62	
2408 GODFREY 08	0	0	65	
2409 GODFREY 09	0	0	64	
2410 GODFREY 10	0	0	60	
2411 GODFREY 11	0	0	13	
2412 GODFREY 12	0	0	51	
2413 GODFREY 13	0	0	56	
2414 GODFREY 14	0	0	73	

	VOTES PERCENT			VOTES PERCENT	
REP. GENERAL ASSEMBLY 109TH REPRESENTITIVE DISTRICT					
Vote for not more than 1					
01 = NO CANDIDATE FILED			0		
02 = OVER VOTES			0	03 = UNDER VOTES	1,905
	01	02	03		
0101 HELVETIA 01	0	0	28		
0102 HELVETIA 02	0	0	55		
0103 HELVETIA 03	0	0	52		
0104 HELVETIA 04	0	0	38		
0105 HELVETIA 05	0	0	49		
0106 HELVETIA 06	0	0	52		
0201 SALINE 01	0	0	41		
0202 SALINE 02	0	0	44		
0203 SALINE 03	0	0	41		
0204 SALINE 04	0	0	31		
0205 SALINE 05	0	0	54		
0301 LEEF 01	0	0	13		
0401 NEW DOUGLAS 01	0	0	17		
0501 ST. JACOB 01	0	0	63		
0502 ST. JACOB 02	0	0	38		
0601 MARINE 01	0	0	42		
0602 MARINE 02	0	0	22		
0701 ALHAMBRA 01	0	0	86		
0801 OLIVE 01	0	0	57		
0802 OLIVE 02	0	0	25		
0901 JARVIS 01	0	0	50		
0902 JARVIS 02	0	0	34		
0903 JARVIS 03	0	0	35		
0904 JARVIS 04	0	0	44		
0905 JARVIS 05	0	0	39		
0906 JARVIS 06	0	0	27		
0907 JARVIS 07	0	0	28		
0908 JARVIS 08	0	0	29		
0909 JARVIS 09	0	0	57		
0910 JARVIS 10	0	0	34		
0911 JARVIS 11	0	0	34		
0912 JARVIS 12	0	0	36		
1001 PIN OAK 01	0	0	54		
1002 PIN OAK 02	0	0	78		
1003 PIN OAK 03	0	0	60		
1101 HAMEL 01	0	0	35		
1102 HAMEL 02	0	0	72		
1201 OMPHGENT 01	0	0	47		
1202 OMPHGENT 02	0	0	38		
1309 COLLINSVILLE 09	0	0	39		
1312 COLLINSVILLE 12	0	0	40		
1318 COLLINSVILLE 18	0	0	75		
1320 COLLINSVILLE 20	0	0	20		
1501 FORT RUSSELL 01	0	0	52		

	VOTES	PERCENT		VOTES	PERCENT
REP. GENERAL ASSEMBLY 111TH REPRESENTATIVE DISTRICT					
Vote for not more than 1					
01 = JOE SILKWOOD	4,546	100.00			
02 = OVER VOTES	0		03 = UNDER VOTES	431	

	01	02	03
1310 COLLINSVILLE 10	92	0	10
1317 COLLINSVILLE 17	12	0	4
1321 COLLINSVILLE 21	44	0	0
1323 COLLINSVILLE 23	29	0	1
1407 EDWARDSVILLE 07	90	0	7
1410 EDWARDSVILLE 10	97	0	6
1411 EDWARDSVILLE 11	55	0	2
1412 EDWARDSVILLE 12	7	0	1
1418 EDWARDSVILLE 18	76	0	3
1420 EDWARDSVILLE 20	37	0	5
1422 EDWARDSVILLE 22	62	0	2
1425 EDWARDSVILLE 25	1	0	0
1501 FORT RUSSELL 01	29	0	6
1502 FORT RUSSELL 02	34	0	2
1504 FORT RUSSELL 04	0	0	0
1506 FORT RUSSELL 06	20	0	0
1701 NAMEOKI 01	40	0	4
1703 NAMEOKI 03	58	0	7
1705 NAMEOKI 05	35	0	3
1706 NAMEOKI 06	34	0	8
1707 NAMEOKI 07	0	0	0
1708 NAMEOKI 08	24	0	5
1801 CHOUTEAU 01	44	0	0
1802 CHOUTEAU 02	34	0	4
1803 CHOUTEAU 03	24	0	3
1804 CHOUTEAU 04	30	0	0
1805 CHOUTEAU 05	35	0	2
1806 CHOUTEAU 06	41	0	6
1901 WOOD RIVER 01	39	0	3
1902 WOOD RIVER 02	50	0	0
1903 WOOD RIVER 03	51	0	5
1904 WOOD RIVER 04	62	0	5
1905 WOOD RIVER 05	41	0	2
1906 WOOD RIVER 06	62	0	0
1907 WOOD RIVER 07	55	0	7
1908 WOOD RIVER 08	60	0	4
1909 WOOD RIVER 09	32	0	3
1910 WOOD RIVER 10	100	0	7
1911 WOOD RIVER 11	37	0	7
1912 WOOD RIVER 12	42	0	7
1913 WOOD RIVER 13	65	0	4
1914 WOOD RIVER 14	65	0	5
1915 WOOD RIVER 15	21	0	0
1916 WOOD RIVER 16	42	0	2
1917 WOOD RIVER 17	24	0	0
1918 WOOD RIVER 18	35	0	2
1919 WOOD RIVER 19	67	0	3
1920 WOOD RIVER 20	37	0	5
1921 WOOD RIVER 21	58	0	8
2002 FOSTER 02	0	0	0
2102 VENICE 02	4	0	1
2201 GRANITE CITY 01	6	0	0
2202 GRANITE CITY 02	92	0	14
2203 GRANITE CITY 03	91	0	17

	VOTES	PERCENT	VOTES	PERCENT
REP. GENERAL ASSEMBLY 111TH REPRESENTATIVE DISTRICT				
Vote for not more than 1				
01 = JOE SILKWOOD	4,546	100.00		
02 = OVER VOTES	0			
			03 = UNDER VOTES	431
(CONTINUED FROM PREVIOUS PAGE)				
	01	02	03	
2204 GRANITE CITY 04	95	0	12	
2205 GRANITE CITY 05	75	0	8	
2206 GRANITE CITY 06	74	0	12	
2208 GRANITE CITY 08	29	0	5	
2209 GRANITE CITY 09	73	0	12	
2210 GRANITE CITY 10	68	0	5	
2212 GRANITE CITY 12	63	0	3	
2214 GRANITE CITY 14	69	0	8	
2215 GRANITE CITY 15	5	0	1	
2216 GRANITE CITY 16	60	0	2	
2217 GRANITE CITY 17	92	0	14	
2301 ALTON 01	85	0	12	
2302 ALTON 02	28	0	0	
2303 ALTON 03	99	0	3	
2304 ALTON 04	49	0	12	
2305 ALTON 05	72	0	4	
2306 ALTON 06	66	0	3	
2307 ALTON 07	78	0	13	
2308 ALTON 08	49	0	5	
2309 ALTON 09	84	0	8	
2310 ALTON 10	61	0	3	
2311 ALTON 11	107	0	7	
2312 ALTON 12	111	0	6	
2313 ALTON 13	100	0	12	
2314 ALTON 14	59	0	4	
2315 ALTON 15	83	0	10	
2316 ALTON 16	56	0	7	
2317 ALTON 17	99	0	9	
2401 GODFREY 01	51	0	4	
2402 GODFREY 02	24	0	2	
2403 GODFREY 03	48	0	4	
2405 GODFREY 05	57	0	5	
2406 GODFREY 06	55	0	14	

REP. GENERAL ASSEMBLY 112TH REPRESENTATIVE DISTRICT

Vote for not more than 1				
01 = KATIE STUART	3,681	100.00		
02 = OVER VOTES	0		03 = UNDER VOTES	168

	01	02	03
--	----	----	----

1301 COLLINSVILLE 01	53	0	1
1302 COLLINSVILLE 02	74	0	2
1303 COLLINSVILLE 03	49	0	1
1304 COLLINSVILLE 04	73	0	2
1305 COLLINSVILLE 05	49	0	3
1306 COLLINSVILLE 06	64	0	0
1307 COLLINSVILLE 07	75	0	2
1308 COLLINSVILLE 08	60	0	2
1309 COLLINSVILLE 09	29	0	2
1311 COLLINSVILLE 11	89	0	3
1312 COLLINSVILLE 12	20	0	2
1313 COLLINSVILLE 13	60	0	8
1314 COLLINSVILLE 14	54	0	0
1315 COLLINSVILLE 15	53	0	4
1316 COLLINSVILLE 16	34	0	1
1317 COLLINSVILLE 17	82	0	1
1319 COLLINSVILLE 19	31	0	4
1320 COLLINSVILLE 20	57	0	1
1321 COLLINSVILLE 21	26	0	2
1322 COLLINSVILLE 22	80	0	2
1323 COLLINSVILLE 23	53	0	0
1324 COLLINSVILLE 24	74	0	2
1325 COLLINSVILLE 25	58	0	5
1401 EDWARDSVILLE 01	145	0	10
1402 EDWARDSVILLE 02	132	0	4
1403 EDWARDSVILLE 03	121	0	1
1404 EDWARDSVILLE 04	106	0	4
1405 EDWARDSVILLE 05	111	0	3
1406 EDWARDSVILLE 06	93	0	3
1407 EDWARDSVILLE 07	1	0	0
1408 EDWARDSVILLE 08	133	0	3
1409 EDWARDSVILLE 09	91	0	3
1411 EDWARDSVILLE 11	37	0	4
1412 EDWARDSVILLE 12	11	0	0
1413 EDWARDSVILLE 13	76	0	2
1414 EDWARDSVILLE 14	141	0	4
1415 EDWARDSVILLE 15	108	0	6
1416 EDWARDSVILLE 16	123	0	5
1417 EDWARDSVILLE 17	98	0	5
1419 EDWARDSVILLE 19	60	0	3
1420 EDWARDSVILLE 20	43	0	3
1421 EDWARDSVILLE 21	76	0	2
1423 EDWARDSVILLE 23	102	0	6
1424 EDWARDSVILLE 24	45	0	5
1425 EDWARDSVILLE 25	69	0	4
1426 EDWARDSVILLE 26	51	0	0
1702 NAMEOKI 02	69	0	3
1704 NAMEOKI 04	15	0	1
1707 NAMEOKI 07	61	0	5
2102 VENICE 02	7	0	2
2201 GRANITE CITY 01	40	0	5
2207 GRANITE CITY 07	55	0	10
2211 GRANITE CITY 11	58	0	2
2213 GRANITE CITY 13	49	0	7



	VOTES	PERCENT		VOTES	PERCENT
REP. GENERAL ASSEMBLY 112TH REPRESENTATIVE DISTRICT					
Vote for not more than 1					
01 = KATIE STUART	3,681	100.00			
02 = OVER VOTES	0		03 = UNDER VOTES	168	
(CONTINUED FROM PREVIOUS PAGE)					
	01	02	03		
2215 GRANITE CITY 15	57	0	3		

---

COUNTY CLERK AND RECORDER		VOTES	PERCENT		VOTES	PERCENT
Vote for not more than 1						
01 = DEBBIE MING-MENDOZA		11,915	100.00			
02 = OVER VOTES		0		03 = UNDER VOTES	757	

	01	02	03
0101 HELVETIA 01	22	0	6
0102 HELVETIA 02	51	0	4
0103 HELVETIA 03	48	0	4
0104 HELVETIA 04	35	0	3
0105 HELVETIA 05	44	0	5
0106 HELVETIA 06	47	0	5
0201 SALINE 01	35	0	6
0202 SALINE 02	43	0	1
0203 SALINE 03	38	0	3
0204 SALINE 04	29	0	2
0205 SALINE 05	47	0	7
0301 LEEF 01	12	0	1
0401 NEW DOUGLAS 01	16	0	1
0501 ST. JACOB 01	61	0	2
0502 ST. JACOB 02	35	0	3
0601 MARINE 01	38	0	4
0602 MARINE 02	22	0	0
0701 ALHAMBRA 01	82	0	4
0801 OLIVE 01	54	0	3
0802 OLIVE 02	24	0	1
0901 JARVIS 01	47	0	3
0902 JARVIS 02	33	0	1
0903 JARVIS 03	33	0	2
0904 JARVIS 04	42	0	2
0905 JARVIS 05	37	0	2
0906 JARVIS 06	27	0	0
0907 JARVIS 07	27	0	1
0908 JARVIS 08	27	0	2
0909 JARVIS 09	48	0	9
0910 JARVIS 10	31	0	3
0911 JARVIS 11	34	0	0
0912 JARVIS 12	34	0	2
1001 PIN OAK 01	52	0	2
1002 PIN OAK 02	71	0	7
1003 PIN OAK 03	58	0	2
1101 HAMEL 01	32	0	3
1102 HAMEL 02	68	0	4
1201 OMPHGENT 01	46	0	1
1202 OMPHGENT 02	37	0	1
1301 COLLINSVILLE 01	54	0	0
1302 COLLINSVILLE 02	73	0	3
1303 COLLINSVILLE 03	48	0	2
1304 COLLINSVILLE 04	73	0	2
1305 COLLINSVILLE 05	49	0	3
1306 COLLINSVILLE 06	60	0	4
1307 COLLINSVILLE 07	74	0	3
1308 COLLINSVILLE 08	61	0	1
1309 COLLINSVILLE 09	69	0	1
1310 COLLINSVILLE 10	95	0	7
1311 COLLINSVILLE 11	89	0	3
1312 COLLINSVILLE 12	60	0	2
1313 COLLINSVILLE 13	65	0	3
1314 COLLINSVILLE 14	54	0	0
1315 COLLINSVILLE 15	53	0	4

NUMBERED KEY CANVASS

2022 General Primary Election  
Madison County, Illinois  
June 28, 2022  
DEMOCRATIC

Official Results

	VOTES		PERCENT		VOTES		PERCENT
REP. GENERAL ASSEMBLY 113TH REPRESENTATIVE DISTRICT							
Vote for not more than 1							
01 = JAY HOFFMAN		737	100.00				
02 = OVER VOTES		0		03 = UNDER VOTES		111	
	01	02	03				
2101 VENICE 01	308	0	53				
2102 VENICE 02	20	0	0				
2103 VENICE 03	245	0	29				
2104 VENICE 04	164	0	29				

---