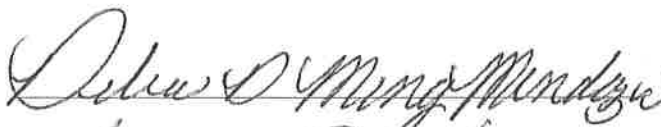



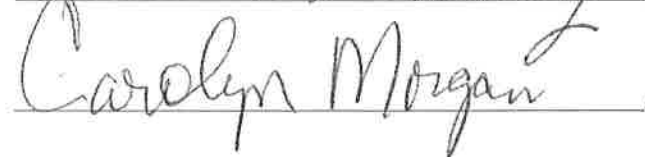
## CANVASS CERTIFICATION

We, the undersigned Canvassing Board of the County of Madison, State of Illinois do hereby certify that the attached Election results are a true and correct tabulation of the votes cast in the various precincts at the General Primary Election held on June 28, 2022 for the Candidates and Referenda herein set forth.

Dated: July 18, 2022

 Madison County Clerk

, Republican Canvass Board Member

, Democratic Canvass Board Member

SECRETARY OF STATE STATE-WIDE

Vote for not more than 1

- 01 = ALEXI GIANNOULIAS
- 02 = DAVID H. MOORE
- 03 = ANNA M. VALENCIA

VOTES PERCENT

VOTES PERCENT

4,734 39.70 04 = SIDNEY MOORE  
 1,090 9.14 05 = OVER VOTES  
 5,447 45.68 06 = UNDER VOTES

654 5.48  
 12  
 735

-----  
 01 02 03 04 05 06  
 -----

0101 HELVETIA 01	15	0	10	0	0	3
0102 HELVETIA 02	26	4	20	1	0	4
0103 HELVETIA 03	19	8	17	2	0	6
0104 HELVETIA 04	16	1	14	1	0	6
0105 HELVETIA 05	18	4	16	5	0	6
0106 HELVETIA 06	26	7	13	3	0	3
0201 SALINE 01	17	3	11	3	0	7
0202 SALINE 02	16	4	19	2	0	3
0203 SALINE 03	18	5	12	1	0	5
0204 SALINE 04	13	9	7	1	0	1
0205 SALINE 05	14	2	24	5	0	9
0301 LEEF 01	3	3	5	0	0	2
0401 NEW DOUGLAS 01	9	4	2	1	0	1
0501 ST. JACOB 01	33	2	20	6	0	2
0502 ST. JACOB 02	19	0	14	2	0	3
0601 MARINE 01	16	1	15	6	0	4
0602 MARINE 02	9	2	9	2	0	0
0701 ALHAMBRA 01	28	14	26	6	0	12
0801 OLIVE 01	21	7	17	7	0	5
0802 OLIVE 02	9	2	12	2	0	0
0901 JARVIS 01	21	9	16	3	0	1
0902 JARVIS 02	12	7	11	4	0	0
0903 JARVIS 03	18	2	13	1	0	1
0904 JARVIS 04	20	3	16	2	0	3
0905 JARVIS 05	22	1	12	2	0	2
0906 JARVIS 06	14	5	6	1	0	1
0907 JARVIS 07	13	1	9	2	0	3
0908 JARVIS 08	10	4	12	2	0	1
0909 JARVIS 09	25	2	23	6	0	1
0910 JARVIS 10	11	4	14	4	0	1
0911 JARVIS 11	8	5	16	3	0	2
0912 JARVIS 12	12	1	17	3	0	3
1001 PIN OAK 01	18	4	27	2	0	3
1002 PIN OAK 02	26	6	35	5	0	6
1003 PIN OAK 03	27	3	24	5	0	1
1101 HAMEL 01	17	1	15	0	0	2
1102 HAMEL 02	32	9	26	2	0	3
1201 OMPHGENT 01	22	5	15	2	0	3
1202 OMPHGENT 02	10	5	19	4	0	0
1301 COLLINSVILLE 01	17	5	22	7	0	3
1302 COLLINSVILLE 02	30	4	36	4	0	2
1303 COLLINSVILLE 03	22	5	20	1	0	2
1304 COLLINSVILLE 04	27	6	33	8	0	1
1305 COLLINSVILLE 05	27	3	18	2	0	2
1306 COLLINSVILLE 06	25	8	23	6	0	2
1307 COLLINSVILLE 07	34	9	26	5	0	3
1308 COLLINSVILLE 08	24	9	25	2	0	2
1309 COLLINSVILLE 09	27	9	28	5	0	1
1310 COLLINSVILLE 10	34	4	53	6	0	5
1311 COLLINSVILLE 11	37	8	35	7	0	5
1312 COLLINSVILLE 12	30	0	27	4	0	1
1313 COLLINSVILLE 13	31	6	25	2	0	4
1314 COLLINSVILLE 14	31	4	17	2	0	0

	VOTES	PERCENT		VOTES	PERCENT
SECRETARY OF STATE STATE-WIDE					
Vote for not more than 1					
01 = ALEXI GIANNOULIAS	4,734	39.70	04 = SIDNEY MOORE	654	5.48
02 = DAVID H. MOORE	1,090	9.14	05 = OVER VOTES	12	
03 = ANNA M. VALENCIA	5,447	45.68	06 = UNDER VOTES	735	

(CONTINUED FROM PREVIOUS PAGE)

	01	02	03	04	05	06
1315 COLLINSVILLE 15	16	3	31	2	0	5
1316 COLLINSVILLE 16	14	5	13	2	0	1
1317 COLLINSVILLE 17	29	9	54	1	0	6
1318 COLLINSVILLE 18	28	10	31	0	0	6
1319 COLLINSVILLE 19	13	4	15	0	0	3
1320 COLLINSVILLE 20	22	4	41	6	0	5
1321 COLLINSVILLE 21	28	10	26	1	0	7
1322 COLLINSVILLE 22	26	6	46	2	0	2
1323 COLLINSVILLE 23	27	4	50	0	0	2
1324 COLLINSVILLE 24	22	8	37	5	0	4
1325 COLLINSVILLE 25	23	5	32	1	0	2
1401 EDWARDSVILLE 01	65	8	68	7	0	7
1402 EDWARDSVILLE 02	30	11	76	9	0	10
1403 EDWARDSVILLE 03	49	10	48	7	1	7
1404 EDWARDSVILLE 04	45	7	48	5	0	5
1405 EDWARDSVILLE 05	43	5	54	3	1	8
1406 EDWARDSVILLE 06	40	8	43	5	0	0
1407 EDWARDSVILLE 07	25	6	55	5	0	7
1408 EDWARDSVILLE 08	54	11	59	4	0	8
1409 EDWARDSVILLE 09	39	3	41	1	0	10
1410 EDWARDSVILLE 10	36	6	45	6	0	10
1411 EDWARDSVILLE 11	39	8	43	4	0	4
1412 EDWARDSVILLE 12	6	2	8	2	0	1
1413 EDWARDSVILLE 13	35	3	32	3	0	5
1414 EDWARDSVILLE 14	54	3	82	4	0	2
1415 EDWARDSVILLE 15	46	6	37	9	1	15
1416 EDWARDSVILLE 16	52	6	53	7	1	9
1417 EDWARDSVILLE 17	42	5	47	3	0	6
1418 EDWARDSVILLE 18	27	12	33	6	0	1
1419 EDWARDSVILLE 19	23	3	31	2	0	4
1420 EDWARDSVILLE 20	33	4	45	1	0	5
1421 EDWARDSVILLE 21	31	4	41	2	0	0
1422 EDWARDSVILLE 22	25	7	30	0	0	2
1423 EDWARDSVILLE 23	39	6	52	6	2	3
1424 EDWARDSVILLE 24	23	1	14	4	0	8
1425 EDWARDSVILLE 25	30	9	28	3	0	4
1426 EDWARDSVILLE 26	21	4	21	2	0	3
1501 FORT RUSSELL 01	32	8	36	4	0	7
1502 FORT RUSSELL 02	12	3	17	2	0	2
1503 FORT RUSSELL 03	18	1	28	4	0	2
1504 FORT RUSSELL 04	30	8	26	0	0	2
1505 FORT RUSSELL 05	4	0	9	0	0	1
1506 FORT RUSSELL 06	21	7	15	0	0	2
1507 FORT RUSSELL 07	21	5	22	1	0	6
1601 MORO 01	18	6	18	0	0	3
1602 MORO 02	11	6	24	1	0	2
1603 MORO 03	21	13	28	3	1	5
1701 NAMEOKI 01	10	5	27	0	0	2
1702 NAMEOKI 02	35	3	27	4	0	3
1703 NAMEOKI 03	19	4	39	2	0	1
1704 NAMEOKI 04	5	3	5	2	0	1
1705 NAMEOKI 05	8	0	27	2	0	1
1706 NAMEOKI 06	8	2	29	1	0	2

SECRETARY OF STATE STATE-WIDE

Vote for not more than 1

- 01 = ALEXI GIANNOULIAS
- 02 = DAVID H. MOORE
- 03 = ANNA M. VALENCIA

VOTES PERCENT

VOTES PERCENT

4,734 39.70 04 = SIDNEY MOORE  
 1,090 9.14 05 = OVER VOTES  
 5,447 45.68 06 = UNDER VOTES

654 5.48  
 12  
 735

(CONTINUED FROM PREVIOUS PAGE)

	01	02	03	04	05	06
1707 NAMEOKI 07	30	6	28	1	0	1
1708 NAMEOKI 08	15	0	11	2	0	1
1801 CHOUTEAU 01	12	5	25	2	0	0
1802 CHOUTEAU 02	13	5	16	1	0	3
1803 CHOUTEAU 03	12	0	6	3	0	6
1804 CHOUTEAU 04	20	2	7	1	0	0
1805 CHOUTEAU 05	16	4	13	4	0	0
1806 CHOUTEAU 06	16	3	20	3	0	5
1901 WOOD RIVER 01	15	4	17	5	0	1
1902 WOOD RIVER 02	29	2	16	3	0	0
1903 WOOD RIVER 03	20	5	26	3	0	2
1904 WOOD RIVER 04	33	6	19	6	0	3
1905 WOOD RIVER 05	17	4	15	4	0	3
1906 WOOD RIVER 06	20	13	23	2	0	4
1907 WOOD RIVER 07	27	6	21	1	0	7
1908 WOOD RIVER 08	22	7	26	6	0	3
1909 WOOD RIVER 09	14	6	12	0	0	3
1910 WOOD RIVER 10	44	11	42	4	0	6
1911 WOOD RIVER 11	14	4	19	4	0	3
1912 WOOD RIVER 12	15	2	21	2	0	9
1913 WOOD RIVER 13	25	3	32	3	0	6
1914 WOOD RIVER 14	19	5	40	1	1	4
1915 WOOD RIVER 15	9	5	6	0	0	1
1916 WOOD RIVER 16	12	4	24	1	0	3
1917 WOOD RIVER 17	8	5	6	4	0	1
1918 WOOD RIVER 18	7	2	26	0	0	2
1919 WOOD RIVER 19	27	6	28	1	0	8
1920 WOOD RIVER 20	11	3	25	3	0	0
1921 WOOD RIVER 21	20	5	26	6	0	9
2001 FOSTER 01	29	7	25	3	0	3
2002 FOSTER 02	22	6	21	2	0	4
2003 FOSTER 03	12	5	19	2	0	1
2004 FOSTER 04	16	2	13	0	0	1
2101 VENICE 01	131	34	134	19	1	42
2102 VENICE 02	13	2	17	1	0	1
2103 VENICE 03	159	20	63	14	0	18
2104 VENICE 04	92	13	66	7	0	15
2201 GRANITE CITY 01	20	5	23	0	0	3
2202 GRANITE CITY 02	14	4	86	2	0	0
2203 GRANITE CITY 03	22	5	74	4	0	3
2204 GRANITE CITY 04	29	6	68	1	0	3
2205 GRANITE CITY 05	12	4	66	1	0	0
2206 GRANITE CITY 06	18	4	60	2	0	2
2207 GRANITE CITY 07	13	3	38	4	1	6
2208 GRANITE CITY 08	9	1	19	2	0	3
2209 GRANITE CITY 09	11	5	65	1	1	2
2210 GRANITE CITY 10	22	2	46	1	0	2
2211 GRANITE CITY 11	18	4	31	2	0	5
2212 GRANITE CITY 12	11	5	45	2	0	3
2213 GRANITE CITY 13	14	1	39	1	0	1
2214 GRANITE CITY 14	21	6	49	1	0	0
2215 GRANITE CITY 15	20	5	36	3	0	2
2216 GRANITE CITY 16	15	6	33	6	0	2

NUMBERED KEY CANVASS

2022 General Primary Election  
 Madison County, Illinois  
 June 28, 2022  
 DEMOCRATIC

Official Results

	VOTES	PERCENT		VOTES	PERCENT
SECRETARY OF STATE STATE-WIDE					
Vote for not more than 1					
01 = ALEXI GIANNOULIAS	4,734	39.70	04 = SIDNEY MOORE	654	5.48
02 = DAVID H. MOORE	1,090	9.14	05 = OVER VOTES	12	
03 = ANNA M. VALENCIA	5,447	45.68	06 = UNDER VOTES	735	

(CONTINUED FROM PREVIOUS PAGE)

	01	02	03	04	05	06
2217 GRANITE CITY 17	24	3	70	5	0	4
2301 ALTON 01	43	7	36	3	0	8
2302 ALTON 02	11	2	7	8	0	0
2303 ALTON 03	36	9	43	7	0	7
2304 ALTON 04	23	9	17	7	0	5
2305 ALTON 05	22	10	37	4	0	3
2306 ALTON 06	30	7	22	6	0	4
2307 ALTON 07	27	13	32	12	0	7
2308 ALTON 08	17	7	25	5	0	0
2309 ALTON 09	36	15	34	4	0	3
2310 ALTON 10	25	8	21	4	0	6
2311 ALTON 11	47	7	47	9	0	4
2312 ALTON 12	41	7	41	12	0	16
2313 ALTON 13	46	16	30	12	0	8
2314 ALTON 14	26	15	15	3	0	4
2315 ALTON 15	38	7	30	8	1	9
2316 ALTON 16	19	10	28	4	0	2
2317 ALTON 17	50	19	26	5	0	8
2401 GODFREY 01	26	5	24	4	0	4
2402 GODFREY 02	10	5	9	1	0	1
2403 GODFREY 03	29	9	20	3	0	3
2404 GODFREY 04	28	4	24	2	0	5
2405 GODFREY 05	24	7	25	3	0	3
2406 GODFREY 06	24	12	21	6	0	6
2407 GODFREY 07	27	8	17	5	0	5
2408 GODFREY 08	30	8	20	6	0	1
2409 GODFREY 09	29	4	26	4	0	1
2410 GODFREY 10	27	10	15	5	0	3
2411 GODFREY 11	8	1	3	1	0	0
2412 GODFREY 12	19	6	15	8	0	3
2413 GODFREY 13	24	5	22	2	0	3
2414 GODFREY 14	31	8	29	3	0	2

NUMBERED KEY CANVASS

2022 General Primary Election  
 Madison County, Illinois  
 June 28, 2022  
 DEMOCRATIC

Official Results

COMPTROLLER STATE-WIDE

Vote for not more than 1

01 = SUSANA A. MENDOZA

02 = OVER VOTES

VOTES PERCENT

VOTES PERCENT

11,657 100.00  
 0

03 = UNDER VOTES

1,015

-----  
 01 02 03  
 -----

0101 HELVETIA 01	22	0	6
0102 HELVETIA 02	50	0	5
0103 HELVETIA 03	46	0	6
0104 HELVETIA 04	34	0	4
0105 HELVETIA 05	45	0	4
0106 HELVETIA 06	46	0	6
0201 SALINE 01	34	0	7
0202 SALINE 02	42	0	2
0203 SALINE 03	39	0	2
0204 SALINE 04	27	0	4
0205 SALINE 05	45	0	9
0301 LEEF 01	11	0	2
0401 NEW DOUGLAS 01	16	0	1
0501 ST. JACOB 01	60	0	3
0502 ST. JACOB 02	33	0	5
0601 MARINE 01	38	0	4
0602 MARINE 02	21	0	1
0701 ALHAMBRA 01	80	0	6
0801 OLIVE 01	47	0	10
0802 OLIVE 02	25	0	0
0901 JARVIS 01	49	0	1
0902 JARVIS 02	32	0	2
0903 JARVIS 03	31	0	4
0904 JARVIS 04	41	0	3
0905 JARVIS 05	38	0	1
0906 JARVIS 06	24	0	3
0907 JARVIS 07	27	0	1
0908 JARVIS 08	27	0	2
0909 JARVIS 09	52	0	5
0910 JARVIS 10	32	0	2
0911 JARVIS 11	33	0	1
0912 JARVIS 12	33	0	3
1001 PIN OAK 01	52	0	2
1002 PIN OAK 02	73	0	5
1003 PIN OAK 03	58	0	2
1101 HAMEL 01	31	0	4
1102 HAMEL 02	67	0	5
1201 OMPHGHEENT 01	43	0	4
1202 OMPHGHEENT 02	37	0	1
1301 COLLINSVILLE 01	52	0	2
1302 COLLINSVILLE 02	71	0	5
1303 COLLINSVILLE 03	45	0	5
1304 COLLINSVILLE 04	75	0	0
1305 COLLINSVILLE 05	49	0	3
1306 COLLINSVILLE 06	61	0	3
1307 COLLINSVILLE 07	75	0	2
1308 COLLINSVILLE 08	58	0	4
1309 COLLINSVILLE 09	65	0	5
1310 COLLINSVILLE 10	94	0	8
1311 COLLINSVILLE 11	88	0	4
1312 COLLINSVILLE 12	57	0	5
1313 COLLINSVILLE 13	64	0	4
1314 COLLINSVILLE 14	53	0	1
1315 COLLINSVILLE 15	49	0	8

		VOTES	PERCENT			VOTES	PERCENT
COMPTROLLER STATE-WIDE							
Vote for not more than 1							
01 = SUSANA A. MENDOZA		11,657	100.00				
02 = OVER VOTES		0		03 = UNDER VOTES		1,015	

(CONTINUED FROM PREVIOUS PAGE)

	01	02	03
1316 COLLINSVILLE 16	33	0	2
1317 COLLINSVILLE 17	89	0	10
1318 COLLINSVILLE 18	66	0	9
1319 COLLINSVILLE 19	31	0	4
1320 COLLINSVILLE 20	71	0	7
1321 COLLINSVILLE 21	70	0	2
1322 COLLINSVILLE 22	77	0	5
1323 COLLINSVILLE 23	80	0	3
1324 COLLINSVILLE 24	73	0	3
1325 COLLINSVILLE 25	57	0	6
1401 EDWARDSVILLE 01	144	0	11
1402 EDWARDSVILLE 02	126	0	10
1403 EDWARDSVILLE 03	115	0	7
1404 EDWARDSVILLE 04	106	0	4
1405 EDWARDSVILLE 05	103	0	11
1406 EDWARDSVILLE 06	92	0	4
1407 EDWARDSVILLE 07	94	0	4
1408 EDWARDSVILLE 08	128	0	8
1409 EDWARDSVILLE 09	88	0	6
1410 EDWARDSVILLE 10	98	0	5
1411 EDWARDSVILLE 11	92	0	6
1412 EDWARDSVILLE 12	19	0	0
1413 EDWARDSVILLE 13	75	0	3
1414 EDWARDSVILLE 14	137	0	8
1415 EDWARDSVILLE 15	105	0	9
1416 EDWARDSVILLE 16	121	0	7
1417 EDWARDSVILLE 17	92	0	11
1418 EDWARDSVILLE 18	74	0	5
1419 EDWARDSVILLE 19	60	0	3
1420 EDWARDSVILLE 20	79	0	9
1421 EDWARDSVILLE 21	71	0	7
1422 EDWARDSVILLE 22	62	0	2
1423 EDWARDSVILLE 23	104	0	4
1424 EDWARDSVILLE 24	45	0	5
1425 EDWARDSVILLE 25	69	0	5
1426 EDWARDSVILLE 26	48	0	3
1501 FORT RUSSELL 01	81	0	6
1502 FORT RUSSELL 02	33	0	3
1503 FORT RUSSELL 03	52	0	1
1504 FORT RUSSELL 04	64	0	2
1505 FORT RUSSELL 05	12	0	2
1506 FORT RUSSELL 06	43	0	2
1507 FORT RUSSELL 07	47	0	8
1601 MORO 01	43	0	2
1602 MORO 02	41	0	3
1603 MORO 03	67	0	4
1701 NAMEOKI 01	41	0	3
1702 NAMEOKI 02	65	0	7
1703 NAMEOKI 03	60	0	5
1704 NAMEOKI 04	15	0	1
1705 NAMEOKI 05	33	0	5
1706 NAMEOKI 06	37	0	5
1707 NAMEOKI 07	62	0	4
1708 NAMEOKI 08	24	0	5

NUMBERED KEY CANVASS

2022 General Primary Election  
 Madison County, Illinois  
 June 28, 2022  
 DEMOCRATIC

Official Results

COMPTROLLER STATE-WIDE

Vote for not more than 1

01 = SUSANA A. MENDOZA

02 = OVER VOTES

VOTES PERCENT  
 11,657 100.00  
 0

03 = UNDER VOTES

VOTES PERCENT  
 1,015

(CONTINUED FROM PREVIOUS PAGE)

	01	02	03
1801 CHOUTEAU 01	43	0	1
1802 CHOUTEAU 02	37	0	1
1803 CHOUTEAU 03	24	0	3
1804 CHOUTEAU 04	28	0	2
1805 CHOUTEAU 05	36	0	1
1806 CHOUTEAU 06	41	0	6
1901 WOOD RIVER 01	39	0	3
1902 WOOD RIVER 02	48	0	2
1903 WOOD RIVER 03	53	0	3
1904 WOOD RIVER 04	63	0	4
1905 WOOD RIVER 05	40	0	3
1906 WOOD RIVER 06	60	0	2
1907 WOOD RIVER 07	55	0	7
1908 WOOD RIVER 08	60	0	4
1909 WOOD RIVER 09	32	0	3
1910 WOOD RIVER 10	98	0	9
1911 WOOD RIVER 11	37	0	7
1912 WOOD RIVER 12	43	0	6
1913 WOOD RIVER 13	64	0	5
1914 WOOD RIVER 14	66	0	4
1915 WOOD RIVER 15	21	0	0
1916 WOOD RIVER 16	40	0	4
1917 WOOD RIVER 17	21	0	3
1918 WOOD RIVER 18	33	0	4
1919 WOOD RIVER 19	66	0	4
1920 WOOD RIVER 20	40	0	2
1921 WOOD RIVER 21	54	0	12
2001 FOSTER 01	63	0	4
2002 FOSTER 02	53	0	2
2003 FOSTER 03	36	0	3
2004 FOSTER 04	32	0	0
2101 VENICE 01	297	0	64
2102 VENICE 02	31	0	3
2103 VENICE 03	232	0	42
2104 VENICE 04	167	0	26
2201 GRANITE CITY 01	44	0	7
2202 GRANITE CITY 02	95	0	11
2203 GRANITE CITY 03	95	0	13
2204 GRANITE CITY 04	99	0	8
2205 GRANITE CITY 05	76	0	7
2206 GRANITE CITY 06	78	0	8
2207 GRANITE CITY 07	59	0	6
2208 GRANITE CITY 08	32	0	2
2209 GRANITE CITY 09	76	0	9
2210 GRANITE CITY 10	70	0	3
2211 GRANITE CITY 11	58	0	2
2212 GRANITE CITY 12	62	0	4
2213 GRANITE CITY 13	48	0	8
2214 GRANITE CITY 14	70	0	7
2215 GRANITE CITY 15	58	0	8
2216 GRANITE CITY 16	58	0	4
2217 GRANITE CITY 17	93	0	13
2301 ALTON 01	87	0	10
2302 ALTON 02	28	0	0



	VOTES	PERCENT		VOTES	PERCENT
COMPTRROLLER STATE-WIDE					
Vote for not more than 1					
01 = SUSANA A. MENDOZA	11,657	100.00			
02 = OVER VOTES	0		03 = UNDER VOTES	1,015	

(CONTINUED FROM PREVIOUS PAGE)

	01	02	03
2303 ALTON 03	96	0	6
2304 ALTON 04	55	0	6
2305 ALTON 05	71	0	5
2306 ALTON 06	63	0	6
2307 ALTON 07	83	0	8
2308 ALTON 08	52	0	2
2309 ALTON 09	87	0	5
2310 ALTON 10	57	0	7
2311 ALTON 11	108	0	6
2312 ALTON 12	107	0	10
2313 ALTON 13	101	0	11
2314 ALTON 14	58	0	5
2315 ALTON 15	82	0	11
2316 ALTON 16	58	0	5
2317 ALTON 17	99	0	9
2401 GODFREY 01	54	0	9
2402 GODFREY 02	23	0	3
2403 GODFREY 03	59	0	5
2404 GODFREY 04	59	0	4
2405 GODFREY 05	62	0	0
2406 GODFREY 06	58	0	11
2407 GODFREY 07	52	0	10
2408 GODFREY 08	60	0	5
2409 GODFREY 09	62	0	2
2410 GODFREY 10	59	0	1
2411 GODFREY 11	13	0	0
2412 GODFREY 12	46	0	5
2413 GODFREY 13	52	0	4
2414 GODFREY 14	71	0	2

TREASURER STATE-WIDE

Vote for not more than 1  
 01 = MICHAEL W. FRERICHS  
 02 = OVER VOTES

VOTES PERCENT  
 11,677 100.00  
 0

03 = UNDER VOTES

VOTES PERCENT  
 995

	01	02	03
0101 HELVETIA 01	24	0	4
0102 HELVETIA 02	53	0	2
0103 HELVETIA 03	45	0	7
0104 HELVETIA 04	36	0	2
0105 HELVETIA 05	44	0	5
0106 HELVETIA 06	47	0	5
0201 SALINE 01	34	0	7
0202 SALINE 02	42	0	2
0203 SALINE 03	38	0	3
0204 SALINE 04	30	0	1
0205 SALINE 05	49	0	5
0301 LEEF 01	12	0	1
0401 NEW DOUGLAS 01	16	0	1
0501 ST. JACOB 01	60	0	3
0502 ST. JACOB 02	33	0	5
0601 MARINE 01	37	0	5
0602 MARINE 02	22	0	0
0701 ALHAMBRA 01	76	0	10
0801 OLIVE 01	50	0	7
0802 OLIVE 02	25	0	0
0901 JARVIS 01	49	0	1
0902 JARVIS 02	31	0	3
0903 JARVIS 03	32	0	3
0904 JARVIS 04	41	0	3
0905 JARVIS 05	38	0	1
0906 JARVIS 06	26	0	1
0907 JARVIS 07	27	0	1
0908 JARVIS 08	29	0	0
0909 JARVIS 09	50	0	7
0910 JARVIS 10	32	0	2
0911 JARVIS 11	33	0	1
0912 JARVIS 12	32	0	4
1001 PIN OAK 01	53	0	1
1002 PIN OAK 02	72	0	6
1003 PIN OAK 03	60	0	0
1101 HAMEL 01	32	0	3
1102 HAMEL 02	67	0	5
1201 OMPHGENT 01	45	0	2
1202 OMPHGENT 02	38	0	0
1301 COLLINSVILLE 01	49	0	5
1302 COLLINSVILLE 02	73	0	3
1303 COLLINSVILLE 03	48	0	2
1304 COLLINSVILLE 04	73	0	2
1305 COLLINSVILLE 05	50	0	2
1306 COLLINSVILLE 06	62	0	2
1307 COLLINSVILLE 07	71	0	6
1308 COLLINSVILLE 08	60	0	2
1309 COLLINSVILLE 09	66	0	4
1310 COLLINSVILLE 10	90	0	12
1311 COLLINSVILLE 11	88	0	4
1312 COLLINSVILLE 12	59	0	3
1313 COLLINSVILLE 13	60	0	8
1314 COLLINSVILLE 14	53	0	1
1315 COLLINSVILLE 15	50	0	7

	VOTES	PERCENT	VOTES	PERCENT
TREASURER STATE-WIDE				
Vote for not more than 1				
01 = MICHAEL W. FRERICHS	11,677	100.00		
02 = OVER VOTES	0		03 = UNDER VOTES	995

(CONTINUED FROM PREVIOUS PAGE)

	01	02	03
1316 COLLINSVILLE 16	34	0	1
1317 COLLINSVILLE 17	91	0	8
1318 COLLINSVILLE 18	67	0	8
1319 COLLINSVILLE 19	30	0	5
1320 COLLINSVILLE 20	73	0	5
1321 COLLINSVILLE 21	69	0	3
1322 COLLINSVILLE 22	79	0	3
1323 COLLINSVILLE 23	81	0	2
1324 COLLINSVILLE 24	72	0	4
1325 COLLINSVILLE 25	56	0	7
1401 EDWARDSVILLE 01	145	0	10
1402 EDWARDSVILLE 02	127	0	9
1403 EDWARDSVILLE 03	114	0	8
1404 EDWARDSVILLE 04	104	0	6
1405 EDWARDSVILLE 05	103	0	11
1406 EDWARDSVILLE 06	88	0	8
1407 EDWARDSVILLE 07	93	0	5
1408 EDWARDSVILLE 08	124	0	12
1409 EDWARDSVILLE 09	89	0	5
1410 EDWARDSVILLE 10	96	0	7
1411 EDWARDSVILLE 11	93	0	5
1412 EDWARDSVILLE 12	18	0	1
1413 EDWARDSVILLE 13	78	0	0
1414 EDWARDSVILLE 14	143	0	2
1415 EDWARDSVILLE 15	103	0	11
1416 EDWARDSVILLE 16	120	0	8
1417 EDWARDSVILLE 17	95	0	8
1418 EDWARDSVILLE 18	76	0	3
1419 EDWARDSVILLE 19	60	0	3
1420 EDWARDSVILLE 20	82	0	6
1421 EDWARDSVILLE 21	74	0	4
1422 EDWARDSVILLE 22	63	0	1
1423 EDWARDSVILLE 23	100	0	8
1424 EDWARDSVILLE 24	40	0	10
1425 EDWARDSVILLE 25	68	0	6
1426 EDWARDSVILLE 26	49	0	2
1501 FORT RUSSELL 01	81	0	6
1502 FORT RUSSELL 02	32	0	4
1503 FORT RUSSELL 03	51	0	2
1504 FORT RUSSELL 04	62	0	4
1505 FORT RUSSELL 05	13	0	1
1506 FORT RUSSELL 06	45	0	0
1507 FORT RUSSELL 07	47	0	8
1601 MORO 01	44	0	1
1602 MORO 02	38	0	6
1603 MORO 03	69	0	2
1701 NAMEOKI 01	41	0	3
1702 NAMEOKI 02	67	0	5
1703 NAMEOKI 03	59	0	6
1704 NAMEOKI 04	15	0	1
1705 NAMEOKI 05	33	0	5
1706 NAMEOKI 06	35	0	7
1707 NAMEOKI 07	62	0	4
1708 NAMEOKI 08	24	0	5

NUMBERED KEY CANVASS

2022 General Primary Election  
 Madison County, Illinois  
 June 28, 2022  
 DEMOCRATIC

Official Results

TREASURER STATE-WIDE

Vote for not more than 1  
 01 = MICHAEL W. FRERICHS  
 02 = OVER VOTES

VOTES PERCENT

11,677 100.00  
 0

03 = UNDER VOTES

VOTES PERCENT

995

(CONTINUED FROM PREVIOUS PAGE)

01 02 03

	01	02	03
1801 CHOUTEAU 01	43	0	1
1802 CHOUTEAU 02	35	0	3
1803 CHOUTEAU 03	22	0	5
1804 CHOUTEAU 04	29	0	1
1805 CHOUTEAU 05	36	0	1
1806 CHOUTEAU 06	40	0	7
1901 WOOD RIVER 01	39	0	3
1902 WOOD RIVER 02	49	0	1
1903 WOOD RIVER 03	51	0	5
1904 WOOD RIVER 04	64	0	3
1905 WOOD RIVER 05	40	0	3
1906 WOOD RIVER 06	61	0	1
1907 WOOD RIVER 07	53	0	9
1908 WOOD RIVER 08	61	0	3
1909 WOOD RIVER 09	30	0	5
1910 WOOD RIVER 10	100	0	7
1911 WOOD RIVER 11	38	0	6
1912 WOOD RIVER 12	43	0	6
1913 WOOD RIVER 13	64	0	5
1914 WOOD RIVER 14	66	0	4
1915 WOOD RIVER 15	20	0	1
1916 WOOD RIVER 16	39	0	5
1917 WOOD RIVER 17	24	0	0
1918 WOOD RIVER 18	34	0	3
1919 WOOD RIVER 19	65	0	5
1920 WOOD RIVER 20	40	0	2
1921 WOOD RIVER 21	53	0	13
2001 FOSTER 01	63	0	4
2002 FOSTER 02	52	0	3
2003 FOSTER 03	36	0	3
2004 FOSTER 04	32	0	0
2101 VENICE 01	306	0	55
2102 VENICE 02	32	0	2
2103 VENICE 03	237	0	37
2104 VENICE 04	169	0	24
2201 GRANITE CITY 01	45	0	6
2202 GRANITE CITY 02	94	0	12
2203 GRANITE CITY 03	92	0	16
2204 GRANITE CITY 04	96	0	11
2205 GRANITE CITY 05	73	0	10
2206 GRANITE CITY 06	72	0	14
2207 GRANITE CITY 07	53	0	12
2208 GRANITE CITY 08	31	0	3
2209 GRANITE CITY 09	76	0	9
2210 GRANITE CITY 10	68	0	5
2211 GRANITE CITY 11	57	0	3
2212 GRANITE CITY 12	64	0	2
2213 GRANITE CITY 13	49	0	7
2214 GRANITE CITY 14	72	0	5
2215 GRANITE CITY 15	60	0	6
2216 GRANITE CITY 16	60	0	2
2217 GRANITE CITY 17	92	0	14
2301 ALTON 01	84	0	13
2302 ALTON 02	28	0	0

	VOTES	PERCENT		VOTES	PERCENT
TREASURER STATE-WIDE					
Vote for not more than 1					
01 = MICHAEL W. FRERICHS	11,677	100.00			
02 = OVER VOTES	0		03 = UNDER VOTES	995	

(CONTINUED FROM PREVIOUS PAGE)

	01	02	03
2303 ALTON 03	99	0	3
2304 ALTON 04	51	0	10
2305 ALTON 05	71	0	5
2306 ALTON 06	64	0	5
2307 ALTON 07	79	0	12
2308 ALTON 08	53	0	1
2309 ALTON 09	87	0	5
2310 ALTON 10	60	0	4
2311 ALTON 11	104	0	10
2312 ALTON 12	111	0	6
2313 ALTON 13	103	0	9
2314 ALTON 14	60	0	3
2315 ALTON 15	85	0	8
2316 ALTON 16	58	0	5
2317 ALTON 17	99	0	9
2401 GODFREY 01	56	0	7
2402 GODFREY 02	23	0	3
2403 GODFREY 03	62	0	2
2404 GODFREY 04	58	0	5
2405 GODFREY 05	60	0	2
2406 GODFREY 06	60	0	9
2407 GODFREY 07	51	0	11
2408 GODFREY 08	61	0	4
2409 GODFREY 09	63	0	1
2410 GODFREY 10	57	0	3
2411 GODFREY 11	12	0	1
2412 GODFREY 12	46	0	5
2413 GODFREY 13	53	0	3
2414 GODFREY 14	72	0	1

REPRESENTATIVE IN CONGRESS-13TH CONGRESSIONAL DISTRICT

Vote for not more than 1

01 = NIKKI BUDZINSKI

02 = DAVID PALMER

VOTES PERCENT

6,960 79.06

1,843 20.94

03 = OVER VOTES

04 = UNDER VOTES

VOTES PERCENT

6

611

-----  
01 02 03 04  
-----

1301 COLLINSVILLE 01	15	4	0	2
1302 COLLINSVILLE 02	66	8	0	2
1303 COLLINSVILLE 03	37	11	0	2
1304 COLLINSVILLE 04	62	11	0	2
1305 COLLINSVILLE 05	35	15	0	2
1306 COLLINSVILLE 06	52	10	0	2
1307 COLLINSVILLE 07	53	19	0	5
1310 COLLINSVILLE 10	77	17	0	8
1311 COLLINSVILLE 11	66	21	0	5
1313 COLLINSVILLE 13	47	15	0	6
1314 COLLINSVILLE 14	44	10	0	0
1317 COLLINSVILLE 17	80	15	0	4
1319 COLLINSVILLE 19	27	7	0	1
1320 COLLINSVILLE 20	0	0	0	0
1321 COLLINSVILLE 21	47	17	0	8
1322 COLLINSVILLE 22	64	16	0	2
1323 COLLINSVILLE 23	68	12	0	3
1324 COLLINSVILLE 24	53	21	0	2
1325 COLLINSVILLE 25	47	16	0	0
1401 EDWARDSVILLE 01	124	27	0	4
1402 EDWARDSVILLE 02	108	24	0	4
1403 EDWARDSVILLE 03	101	18	0	3
1404 EDWARDSVILLE 04	91	16	0	3
1405 EDWARDSVILLE 05	86	18	0	10
1406 EDWARDSVILLE 06	78	16	0	2
1407 EDWARDSVILLE 07	75	19	0	4
1408 EDWARDSVILLE 08	107	22	0	7
1409 EDWARDSVILLE 09	85	5	0	4
1410 EDWARDSVILLE 10	84	13	0	6
1411 EDWARDSVILLE 11	79	16	0	3
1412 EDWARDSVILLE 12	15	3	0	1
1413 EDWARDSVILLE 13	65	10	0	3
1414 EDWARDSVILLE 14	119	24	0	2
1415 EDWARDSVILLE 15	82	21	1	10
1416 EDWARDSVILLE 16	101	22	0	5
1417 EDWARDSVILLE 17	79	18	0	6
1418 EDWARDSVILLE 18	59	18	0	2
1419 EDWARDSVILLE 19	52	9	0	2
1420 EDWARDSVILLE 20	68	15	0	5
1421 EDWARDSVILLE 21	63	14	0	1
1422 EDWARDSVILLE 22	48	15	0	1
1423 EDWARDSVILLE 23	78	25	0	5
1424 EDWARDSVILLE 24	31	13	0	6
1425 EDWARDSVILLE 25	56	14	0	4
1426 EDWARDSVILLE 26	46	4	0	1
1501 FORT RUSSELL 01	60	19	0	8
1502 FORT RUSSELL 02	26	8	0	2
1503 FORT RUSSELL 03	45	8	0	0
1504 FORT RUSSELL 04	54	9	0	3
1505 FORT RUSSELL 05	10	4	0	0
1506 FORT RUSSELL 06	35	7	0	3
1507 FORT RUSSELL 07	1	1	0	0
1601 MORO 01	30	11	0	4
1602 MORO 02	26	8	0	4

	VOTES	PERCENT		VOTES	PERCENT
REPRESENTATIVE IN CONGRESS-13TH CONGRESSIONAL DISTRICT					
Vote for not more than 1					
01 = NIKKI BUDZINSKI	6,960	79.06	03 = OVER VOTES	6	
02 = DAVID PALMER	1,843	20.94	04 = UNDER VOTES	611	

(CONTINUED FROM PREVIOUS PAGE)

	01	02	03	04
1701 NAMEOKI 01	29	14	0	2
1702 NAMEOKI 02	56	8	0	8
1703 NAMEOKI 03	39	21	0	5
1704 NAMEOKI 04	10	5	0	1
1705 NAMEOKI 05	27	7	0	4
1706 NAMEOKI 06	30	6	0	6
1707 NAMEOKI 07	43	19	0	4
1708 NAMEOKI 08	21	6	0	2
1801 CHOUTEAU 01	31	13	0	0
1802 CHOUTEAU 02	30	4	0	4
1803 CHOUTEAU 03	20	2	0	5
1804 CHOUTEAU 04	21	9	0	0
1805 CHOUTEAU 05	28	8	1	0
1806 CHOUTEAU 06	33	8	0	6
1901 WOOD RIVER 01	27	11	0	4
1902 WOOD RIVER 02	40	10	0	0
1903 WOOD RIVER 03	36	17	0	3
1904 WOOD RIVER 04	47	15	0	5
1905 WOOD RIVER 05	30	10	0	3
1906 WOOD RIVER 06	43	19	0	0
1907 WOOD RIVER 07	47	10	0	5
1908 WOOD RIVER 08	41	20	0	3
1909 WOOD RIVER 09	26	8	0	1
1910 WOOD RIVER 10	83	21	0	3
1911 WOOD RIVER 11	35	5	1	3
1912 WOOD RIVER 12	34	12	0	3
1913 WOOD RIVER 13	54	14	0	1
1914 WOOD RIVER 14	60	7	0	3
1915 WOOD RIVER 15	14	6	0	1
1916 WOOD RIVER 16	35	6	0	3
1917 WOOD RIVER 17	14	9	0	1
1918 WOOD RIVER 18	32	3	0	2
1919 WOOD RIVER 19	51	12	0	7
1920 WOOD RIVER 20	31	8	0	3
1921 WOOD RIVER 21	38	20	0	8
2001 FOSTER 01	49	14	0	4
2002 FOSTER 02	7	7	0	0
2003 FOSTER 03	28	9	0	2
2101 VENICE 01	242	61	2	56
2102 VENICE 02	21	8	0	5
2103 VENICE 03	196	55	0	23
2104 VENICE 04	134	29	0	30
2201 GRANITE CITY 01	37	9	0	5
2202 GRANITE CITY 02	76	19	0	11
2203 GRANITE CITY 03	74	23	0	11
2204 GRANITE CITY 04	73	22	0	12
2205 GRANITE CITY 05	65	14	0	4
2206 GRANITE CITY 06	63	15	0	8
2207 GRANITE CITY 07	43	15	0	7
2208 GRANITE CITY 08	21	11	0	2
2209 GRANITE CITY 09	55	19	0	11
2210 GRANITE CITY 10	55	13	0	5
2211 GRANITE CITY 11	48	8	0	4
2212 GRANITE CITY 12	47	14	0	5

		VOTES	PERCENT			VOTES	PERCENT
REPRESENTATIVE IN CONGRESS-13TH CONGRESSIONAL DISTRICT							
Vote for not more than 1							
01 = NIKKI BUDZINSKI		6,960	79.06	03 = OVER VOTES		6	
02 = DAVID PALMER		1,843	20.94	04 = UNDER VOTES		611	

(CONTINUED FROM PREVIOUS PAGE)	01	02	03	04
2213 GRANITE CITY 13	45	9	0	2
2214 GRANITE CITY 14	59	12	0	6
2215 GRANITE CITY 15	47	13	0	6
2216 GRANITE CITY 16	41	19	0	2
2217 GRANITE CITY 17	72	25	0	9
2301 ALTON 01	60	22	0	10
2302 ALTON 02	20	7	1	0
2303 ALTON 03	6	1	0	0
2304 ALTON 04	38	17	0	6
2305 ALTON 05	36	4	0	2
2306 ALTON 06	51	14	0	4
2307 ALTON 07	63	21	0	7
2308 ALTON 08	39	11	0	4
2309 ALTON 09	65	22	0	5
2310 ALTON 10	43	17	0	4
2311 ALTON 11	87	22	0	5
2312 ALTON 12	88	18	0	11
2313 ALTON 13	72	31	0	9
2314 ALTON 14	42	18	0	3
2315 ALTON 15	74	15	0	4
2316 ALTON 16	46	15	0	2
2317 ALTON 17	74	25	0	9
2402 GODFREY 02	15	8	0	3



COMMITTEEWOMAN 13TH CONGRESSIONAL DISTRICT

VOTES PERCENT

VOTES PERCENT

Vote for not more than 1  
 01 = LaTOYA N. GREENWOOD  
 02 = PAM MONETTI

5,328 62.11  
 3,251 37.89

03 = OVER VOTES  
 04 = UNDER VOTES

6  
 834

	01	02	03	04
1301 COLLINSVILLE 01	14	5	0	2
1302 COLLINSVILLE 02	41	31	0	4
1303 COLLINSVILLE 03	29	18	0	3
1304 COLLINSVILLE 04	56	18	0	1
1305 COLLINSVILLE 05	25	25	0	2
1306 COLLINSVILLE 06	38	22	0	4
1307 COLLINSVILLE 07	39	33	0	5
1310 COLLINSVILLE 10	48	44	0	10
1311 COLLINSVILLE 11	55	30	0	7
1313 COLLINSVILLE 13	41	22	0	5
1314 COLLINSVILLE 14	32	20	0	2
1317 COLLINSVILLE 17	41	49	0	9
1319 COLLINSVILLE 19	17	14	0	4
1320 COLLINSVILLE 20	0	0	0	0
1321 COLLINSVILLE 21	35	30	0	7
1322 COLLINSVILLE 22	34	46	0	2
1323 COLLINSVILLE 23	37	39	0	7
1324 COLLINSVILLE 24	41	32	0	3
1325 COLLINSVILLE 25	32	23	0	8
1401 EDWARDSVILLE 01	96	42	0	17
1402 EDWARDSVILLE 02	97	29	0	10
1403 EDWARDSVILLE 03	78	35	1	8
1404 EDWARDSVILLE 04	74	29	0	7
1405 EDWARDSVILLE 05	72	23	0	19
1406 EDWARDSVILLE 06	56	33	0	7
1407 EDWARDSVILLE 07	59	31	0	8
1408 EDWARDSVILLE 08	80	45	0	11
1409 EDWARDSVILLE 09	66	15	0	13
1410 EDWARDSVILLE 10	49	42	0	12
1411 EDWARDSVILLE 11	67	24	0	7
1412 EDWARDSVILLE 12	13	5	0	1
1413 EDWARDSVILLE 13	40	30	0	8
1414 EDWARDSVILLE 14	79	53	0	13
1415 EDWARDSVILLE 15	53	48	1	12
1416 EDWARDSVILLE 16	70	49	0	9
1417 EDWARDSVILLE 17	56	35	0	12
1418 EDWARDSVILLE 18	36	36	0	7
1419 EDWARDSVILLE 19	37	23	0	3
1420 EDWARDSVILLE 20	42	37	0	9
1421 EDWARDSVILLE 21	51	26	0	1
1422 EDWARDSVILLE 22	37	25	0	2
1423 EDWARDSVILLE 23	72	28	0	8
1424 EDWARDSVILLE 24	25	17	0	8
1425 EDWARDSVILLE 25	40	27	0	7
1426 EDWARDSVILLE 26	33	16	0	2
1501 FORT RUSSELL 01	42	33	0	12
1502 FORT RUSSELL 02	16	18	0	2
1503 FORT RUSSELL 03	32	21	0	0
1504 FORT RUSSELL 04	35	28	0	3
1505 FORT RUSSELL 05	9	4	0	1
1506 FORT RUSSELL 06	23	19	0	3
1507 FORT RUSSELL 07	2	0	0	0
1601 MORO 01	15	23	0	7
1602 MORO 02	17	14	0	7

COMMITTEEWOMAN 13TH CONGRESSIONAL DISTRICT					VOTES	PERCENT	VOTES	PERCENT
Vote for not more than 1								
01 = LaTOYA N. GREENWOOD					5,328	62.11	03 = OVER VOTES	6
02 = PAM MONETTI					3,251	37.89	04 = UNDER VOTES	834
(CONTINUED FROM PREVIOUS PAGE)								
	01	02	03	04				
1701 NAMEOKI 01	20	19	0	5				
1702 NAMEOKI 02	53	15	0	4				
1703 NAMEOKI 03	25	35	0	5				
1704 NAMEOKI 04	8	7	0	1				
1705 NAMEOKI 05	22	11	0	5				
1706 NAMEOKI 06	18	17	0	7				
1707 NAMEOKI 07	21	44	0	1				
1708 NAMEOKI 08	12	16	0	1				
1801 CHOUTEAU 01	17	26	0	1				
1802 CHOUTEAU 02	15	19	0	4				
1803 CHOUTEAU 03	12	10	0	5				
1804 CHOUTEAU 04	12	14	0	4				
1805 CHOUTEAU 05	18	19	0	0				
1806 CHOUTEAU 06	17	25	0	5				
1901 WOOD RIVER 01	24	15	0	3				
1902 WOOD RIVER 02	31	19	0	0				
1903 WOOD RIVER 03	31	20	0	5				
1904 WOOD RIVER 04	22	38	0	7				
1905 WOOD RIVER 05	19	19	0	5				
1906 WOOD RIVER 06	28	30	0	4				
1907 WOOD RIVER 07	37	21	0	4				
1908 WOOD RIVER 08	39	23	0	2				
1909 WOOD RIVER 09	12	20	0	3				
1910 WOOD RIVER 10	41	55	0	11				
1911 WOOD RIVER 11	21	17	0	6				
1912 WOOD RIVER 12	21	21	0	7				
1913 WOOD RIVER 13	30	31	0	8				
1914 WOOD RIVER 14	37	25	0	8				
1915 WOOD RIVER 15	14	6	0	1				
1916 WOOD RIVER 16	25	16	0	3				
1917 WOOD RIVER 17	13	10	0	1				
1918 WOOD RIVER 18	19	12	0	6				
1919 WOOD RIVER 19	40	21	0	9				
1920 WOOD RIVER 20	19	20	0	3				
1921 WOOD RIVER 21	33	26	0	7				
2001 FOSTER 01	27	34	0	6				
2002 FOSTER 02	6	7	0	1				
2003 FOSTER 03	15	21	0	3				
2101 VENICE 01	309	20	1	31				
2102 VENICE 02	32	1	0	1				
2103 VENICE 03	230	18	0	26				
2104 VENICE 04	148	23	0	22				
2201 GRANITE CITY 01	30	14	0	7				
2202 GRANITE CITY 02	60	34	0	12				
2203 GRANITE CITY 03	39	52	0	17				
2204 GRANITE CITY 04	35	52	0	20				
2205 GRANITE CITY 05	29	42	0	12				
2206 GRANITE CITY 06	36	39	0	11				
2207 GRANITE CITY 07	41	19	0	5				
2208 GRANITE CITY 08	14	18	0	2				
2209 GRANITE CITY 09	29	43	0	13				
2210 GRANITE CITY 10	35	30	0	8				
2211 GRANITE CITY 11	34	21	0	5				
2212 GRANITE CITY 12	36	26	0	4				

		VOTES	PERCENT			VOTES	PERCENT
COMMITTEEWOMAN 13TH CONGRESSIONAL DISTRICT							
Vote for not more than 1							
01 = LaTOYA N. GREENWOOD		5,328	62.11	03 = OVER VOTES		6	
02 = PAM MONETTI		3,251	37.89	04 = UNDER VOTES		834	

(CONTINUED FROM PREVIOUS PAGE)	01	02	03	04
2213 GRANITE CITY 13	27	23	0	6
2214 GRANITE CITY 14	44	29	0	4
2215 GRANITE CITY 15	30	30	0	6
2216 GRANITE CITY 16	29	31	0	2
2217 GRANITE CITY 17	42	53	1	10
2301 ALTON 01	46	32	1	13
2302 ALTON 02	15	12	1	0
2303 ALTON 03	5	2	0	0
2304 ALTON 04	41	12	0	8
2305 ALTON 05	25	13	0	4
2306 ALTON 06	33	31	0	5
2307 ALTON 07	67	16	0	8
2308 ALTON 08	30	22	0	2
2309 ALTON 09	48	37	0	7
2310 ALTON 10	21	36	0	7
2311 ALTON 11	90	21	0	3
2312 ALTON 12	82	20	0	15
2313 ALTON 13	84	19	0	9
2314 ALTON 14	43	15	0	5
2315 ALTON 15	68	17	0	8
2316 ALTON 16	35	25	0	3
2317 ALTON 17	75	24	0	9
2402 GODFREY 02	13	11	0	2

NUMBERED KEY CANVASS

2022 General Primary Election  
 Madison County, Illinois  
 June 28, 2022  
 DEMOCRATIC

Official Results

COMMITTEEMAN 13TH CONGRESSIONAL DISTRICT

Vote for not more than 1

01 = BILL HOULIHAN

02 = OVER VOTES

VOTES PERCENT

VOTES PERCENT

8,136 100.00  
 0

03 = UNDER VOTES

1,283

	01	02	03
1301 COLLINSVILLE 01	17	0	4
1302 COLLINSVILLE 02	70	0	6
1303 COLLINSVILLE 03	44	0	6
1304 COLLINSVILLE 04	73	0	2
1305 COLLINSVILLE 05	48	0	4
1306 COLLINSVILLE 06	60	0	4
1307 COLLINSVILLE 07	71	0	6
1310 COLLINSVILLE 10	90	0	12
1311 COLLINSVILLE 11	86	0	6
1313 COLLINSVILLE 13	58	0	10
1314 COLLINSVILLE 14	53	0	1
1317 COLLINSVILLE 17	91	0	8
1319 COLLINSVILLE 19	30	0	5
1320 COLLINSVILLE 20	0	0	0
1321 COLLINSVILLE 21	65	0	7
1322 COLLINSVILLE 22	75	0	7
1323 COLLINSVILLE 23	74	0	9
1324 COLLINSVILLE 24	71	0	5
1325 COLLINSVILLE 25	52	0	11
1401 EDWARDSVILLE 01	141	0	14
1402 EDWARDSVILLE 02	120	0	16
1403 EDWARDSVILLE 03	109	0	13
1404 EDWARDSVILLE 04	100	0	10
1405 EDWARDSVILLE 05	100	0	14
1406 EDWARDSVILLE 06	88	0	8
1407 EDWARDSVILLE 07	92	0	6
1408 EDWARDSVILLE 08	121	0	15
1409 EDWARDSVILLE 09	81	0	13
1410 EDWARDSVILLE 10	93	0	10
1411 EDWARDSVILLE 11	87	0	11
1412 EDWARDSVILLE 12	17	0	2
1413 EDWARDSVILLE 13	73	0	5
1414 EDWARDSVILLE 14	135	0	10
1415 EDWARDSVILLE 15	100	0	14
1416 EDWARDSVILLE 16	115	0	13
1417 EDWARDSVILLE 17	91	0	12
1418 EDWARDSVILLE 18	73	0	6
1419 EDWARDSVILLE 19	55	0	8
1420 EDWARDSVILLE 20	76	0	12
1421 EDWARDSVILLE 21	72	0	6
1422 EDWARDSVILLE 22	61	0	3
1423 EDWARDSVILLE 23	97	0	11
1424 EDWARDSVILLE 24	40	0	10
1425 EDWARDSVILLE 25	67	0	7
1426 EDWARDSVILLE 26	48	0	3
1501 FORT RUSSELL 01	76	0	11
1502 FORT RUSSELL 02	34	0	2
1503 FORT RUSSELL 03	52	0	1
1504 FORT RUSSELL 04	62	0	4
1505 FORT RUSSELL 05	12	0	2
1506 FORT RUSSELL 06	43	0	2
1507 FORT RUSSELL 07	2	0	0
1601 MORO 01	40	0	5
1602 MORO 02	32	0	6

		VOTES	PERCENT			VOTES	PERCENT
COMMITTEEMAN 13TH CONGRESSIONAL DISTRICT							
Vote for not more than 1							
01 = BILL HOULIHAN		8,136	100.00				
02 = OVER VOTES		0		03 = UNDER VOTES		1,283	

(CONTINUED FROM PREVIOUS PAGE)

	01	02	03
1701 NAMEOKI 01	39	0	5
1702 NAMEOKI 02	57	0	15
1703 NAMEOKI 03	59	0	6
1704 NAMEOKI 04	14	0	2
1705 NAMEOKI 05	33	0	5
1706 NAMEOKI 06	33	0	9
1707 NAMEOKI 07	59	0	7
1708 NAMEOKI 08	23	0	6
1801 CHOUTEAU 01	43	0	1
1802 CHOUTEAU 02	32	0	6
1803 CHOUTEAU 03	22	0	5
1804 CHOUTEAU 04	28	0	2
1805 CHOUTEAU 05	36	0	1
1806 CHOUTEAU 06	38	0	9
1901 WOOD RIVER 01	36	0	6
1902 WOOD RIVER 02	50	0	0
1903 WOOD RIVER 03	51	0	5
1904 WOOD RIVER 04	60	0	7
1905 WOOD RIVER 05	37	0	6
1906 WOOD RIVER 06	61	0	1
1907 WOOD RIVER 07	50	0	12
1908 WOOD RIVER 08	58	0	6
1909 WOOD RIVER 09	31	0	4
1910 WOOD RIVER 10	92	0	15
1911 WOOD RIVER 11	37	0	7
1912 WOOD RIVER 12	40	0	9
1913 WOOD RIVER 13	61	0	8
1914 WOOD RIVER 14	61	0	9
1915 WOOD RIVER 15	19	0	2
1916 WOOD RIVER 16	37	0	7
1917 WOOD RIVER 17	22	0	2
1918 WOOD RIVER 18	32	0	5
1919 WOOD RIVER 19	61	0	9
1920 WOOD RIVER 20	39	0	3
1921 WOOD RIVER 21	51	0	15
2001 FOSTER 01	59	0	8
2002 FOSTER 02	13	0	1
2003 FOSTER 03	35	0	4
2101 VENICE 01	230	0	131
2102 VENICE 02	22	0	12
2103 VENICE 03	171	0	103
2104 VENICE 04	134	0	59
2201 GRANITE CITY 01	36	0	15
2202 GRANITE CITY 02	91	0	15
2203 GRANITE CITY 03	89	0	19
2204 GRANITE CITY 04	93	0	14
2205 GRANITE CITY 05	71	0	12
2206 GRANITE CITY 06	71	0	15
2207 GRANITE CITY 07	53	0	12
2208 GRANITE CITY 08	28	0	6
2209 GRANITE CITY 09	69	0	16
2210 GRANITE CITY 10	64	0	9
2211 GRANITE CITY 11	55	0	5
2212 GRANITE CITY 12	63	0	3

		VOTES	PERCENT			VOTES	PERCENT
COMMITTEEMAN 13TH CONGRESSIONAL DISTRICT							
Vote for not more than 1							
01 = BILL HOULIHAN		8,136	100.00				
02 = OVER VOTES		0		03 = UNDER VOTES		1,283	

(CONTINUED FROM PREVIOUS PAGE)	01	02	03
2213 GRANITE CITY 13	45	0	11
2214 GRANITE CITY 14	69	0	8
2215 GRANITE CITY 15	58	0	8
2216 GRANITE CITY 16	60	0	2
2217 GRANITE CITY 17	88	0	18
2301 ALTON 01	80	0	12
2302 ALTON 02	27	0	1
2303 ALTON 03	7	0	0
2304 ALTON 04	47	0	14
2305 ALTON 05	37	0	5
2306 ALTON 06	62	0	7
2307 ALTON 07	77	0	14
2308 ALTON 08	50	0	4
2309 ALTON 09	80	0	12
2310 ALTON 10	56	0	8
2311 ALTON 11	102	0	12
2312 ALTON 12	103	0	14
2313 ALTON 13	94	0	18
2314 ALTON 14	58	0	5
2315 ALTON 15	82	0	11
2316 ALTON 16	57	0	6
2317 ALTON 17	92	0	16
2402 GODFREY 02	23	0	3

---

REPRESENTATIVE IN CONGRESS-15TH CONGRESSIONAL DISTRICT	VOTES	PERCENT	VOTES	PERCENT
Vote for not more than 1				
01 = PAUL J. LANGE	2,927	100.00		
02 = OVER VOTES	0		03 = UNDER VOTES	337
	01	02	03	
0101 HELVETIA 01	23	0	5	
0102 HELVETIA 02	49	0	6	
0103 HELVETIA 03	45	0	7	
0104 HELVETIA 04	34	0	4	
0105 HELVETIA 05	42	0	7	
0106 HELVETIA 06	46	0	6	
0201 SALINE 01	34	0	7	
0202 SALINE 02	41	0	3	
0203 SALINE 03	39	0	2	
0204 SALINE 04	27	0	4	
0205 SALINE 05	45	0	9	
0301 LEEF 01	10	0	3	
0401 NEW DOUGLAS 01	15	0	2	
0501 ST. JACOB 01	57	0	6	
0502 ST. JACOB 02	31	0	7	
0601 MARINE 01	35	0	7	
0602 MARINE 02	32	0	0	
0701 ALHAMBRA 01	70	0	16	
0801 OLIVE 01	50	0	7	
0802 OLIVE 02	24	0	1	
0901 JARVIS 01	48	0	2	
0902 JARVIS 02	33	0	1	
0903 JARVIS 03	29	0	6	
0904 JARVIS 04	38	0	6	
0905 JARVIS 05	36	0	3	
0906 JARVIS 06	26	0	1	
0907 JARVIS 07	27	0	1	
0908 JARVIS 08	28	0	1	
0909 JARVIS 09	48	0	9	
0910 JARVIS 10	30	0	4	
0911 JARVIS 11	32	0	2	
0912 JARVIS 12	32	0	4	
1001 PIN OAK 01	50	0	4	
1002 PIN OAK 02	69	0	9	
1003 PIN OAK 03	58	0	2	
1101 HAMEL 01	31	0	4	
1102 HAMEL 02	64	0	8	
1201 OMPHGENT 01	44	0	3	
1202 OMPHGENT 02	37	0	1	
1301 COLLINSVILLE 01	30	0	3	
1308 COLLINSVILLE 08	58	0	4	
1309 COLLINSVILLE 09	66	0	4	
1312 COLLINSVILLE 12	59	0	4	
1315 COLLINSVILLE 15	49	0	8	
1316 COLLINSVILLE 16	33	0	2	
1318 COLLINSVILLE 18	64	0	11	
1320 COLLINSVILLE 20	69	0	9	
1507 FORT RUSSELL 07	43	0	10	
1602 MORO 02	4	0	2	
1603 MORO 03	68	0	3	
2002 FOSTER 02	40	0	1	
2004 FOSTER 04	30	0	2	
2301 ALTON 01	4	0	1	
2303 ALTON 03	86	0	9	

		VOTES	PERCENT			VOTES	PERCENT
REPRESENTATIVE IN CONGRESS-15TH CONGRESSIONAL DISTRICT							
Vote for not more than 1							
01 = PAUL J. LANGE		2,927	100.00				
02 = OVER VOTES		0		03 = UNDER VOTES		337	

(CONTINUED FROM PREVIOUS PAGE)

	01	02	03
2305 ALTON 05	32	0	2
2401 GODFREY 01	58	0	5
2403 GODFREY 03	60	0	4
2404 GODFREY 04	56	0	7
2405 GODFREY 05	52	0	10
2406 GODFREY 06	55	0	14
2407 GODFREY 07	53	0	9
2408 GODFREY 08	58	0	7
2409 GODFREY 09	59	0	5
2410 GODFREY 10	57	0	3
2411 GODFREY 11	12	0	1
2412 GODFREY 12	45	0	6
2413 GODFREY 13	51	0	5
2414 GODFREY 14	67	0	6



		VOTES	PERCENT			VOTES	PERCENT
COMMITTEEWOMAN 15TH CONGRESSIONAL DISTRICT							
Vote for not more than 1							
01 = KATHERINE F.S. DANIELS		1,573	54.30	03 = OVER VOTES		1	
02 = LIZ BROWN-REEVES		1,324	45.70	04 = UNDER VOTES		355	

	01	02	03	04
0101 HELVETIA 01	13	11	0	4
0102 HELVETIA 02	28	18	0	9
0103 HELVETIA 03	19	26	0	7
0104 HELVETIA 04	17	17	0	4
0105 HELVETIA 05	28	13	0	8
0106 HELVETIA 06	26	20	0	6
0201 SALINE 01	19	15	0	7
0202 SALINE 02	18	19	0	7
0203 SALINE 03	18	19	0	4
0204 SALINE 04	18	12	0	1
0205 SALINE 05	21	20	0	13
0301 LEEF 01	8	2	0	3
0401 NEW DOUGLAS 01	7	9	0	1
0501 ST. JACOB 01	34	24	0	5
0502 ST. JACOB 02	20	12	0	6
0601 MARINE 01	25	13	0	4
0602 MARINE 02	12	8	0	2
0701 ALHAMBRA 01	37	33	0	16
0801 OLIVE 01	30	18	0	9
0802 OLIVE 02	12	13	0	0
0901 JARVIS 01	28	20	0	2
0902 JARVIS 02	16	16	0	2
0903 JARVIS 03	20	9	0	6
0904 JARVIS 04	16	20	0	8
0905 JARVIS 05	18	19	0	2
0906 JARVIS 06	19	6	0	2
0907 JARVIS 07	18	7	0	3
0908 JARVIS 08	15	13	0	1
0909 JARVIS 09	29	23	0	5
0910 JARVIS 10	17	14	0	3
0911 JARVIS 11	17	13	0	4
0912 JARVIS 12	12	21	0	3
1001 PIN OAK 01	31	19	0	4
1002 PIN OAK 02	29	36	0	13
1003 PIN OAK 03	32	26	0	2
1101 HAMEL 01	15	18	0	2
1102 HAMEL 02	32	29	0	11
1201 OMPHGENT 01	14	26	0	7
1202 OMPHGENT 02	21	15	0	2
1301 COLLINSVILLE 01	15	14	0	4
1308 COLLINSVILLE 08	30	27	0	5
1309 COLLINSVILLE 09	38	26	1	5
1312 COLLINSVILLE 12	39	19	0	4
1315 COLLINSVILLE 15	29	20	0	8
1316 COLLINSVILLE 16	19	13	0	3
1318 COLLINSVILLE 18	35	32	0	8
1320 COLLINSVILLE 20	36	34	0	8
1507 FORT RUSSELL 07	30	15	0	8
1602 MORO 02	2	2	0	2
1603 MORO 03	31	32	0	8
2002 FOSTER 02	20	20	0	1
2004 FOSTER 04	22	7	0	3
2301 ALTON 01	1	2	0	2
2303 ALTON 03	35	47	0	13

		VOTES		PERCENT		VOTES		PERCENT	
COMMITTEEWOMAN 15TH CONGRESSIONAL DISTRICT									
Vote for not more than 1									
01 = KATHERINE F.S. DANIELS		1,573	54.30	03 = OVER VOTES				1	
02 = LIZ BROWN-REEVES		1,324	45.70	04 = UNDER VOTES				355	
<hr/>									
(CONTINUED FROM PREVIOUS PAGE)		01	02	03	04				
<hr/>									
2305 ALTON 05		17	17	0	0				
2401 GODFREY 01		24	32	0	7				
2403 GODFREY 03		40	19	0	5				
2404 GODFREY 04		30	25	0	8				
2405 GODFREY 05		26	29	0	7				
2406 GODFREY 06		27	32	0	10				
2407 GODFREY 07		28	21	0	13				
2408 GODFREY 08		39	21	0	5				
2409 GODFREY 09		37	25	0	2				
2410 GODFREY 10		31	25	0	4				
2411 GODFREY 11		4	8	0	1				
2412 GODFREY 12		24	21	0	6				
2413 GODFREY 13		25	27	0	4				
2414 GODFREY 14		30	40	0	3				

COMMITTEEMAN 15TH CONGRESSIONAL DISTRICT

VOTES PERCENT

VOTES PERCENT

Vote for not more than 1

2,886 100.00  
0

03 = UNDER VOTES

367

01 = TERRY C. REDMAN  
02 = OVER VOTES

	01	02	03
0101 HELVETIA 01	22	0	6
0102 HELVETIA 02	48	0	7
0103 HELVETIA 03	44	0	8
0104 HELVETIA 04	33	0	5
0105 HELVETIA 05	43	0	6
0106 HELVETIA 06	44	0	8
0201 SALINE 01	33	0	8
0202 SALINE 02	38	0	6
0203 SALINE 03	39	0	2
0204 SALINE 04	27	0	4
0205 SALINE 05	43	0	11
0301 LEEF 01	10	0	3
0401 NEW DOUGLAS 01	15	0	2
0501 ST. JACOB 01	58	0	5
0502 ST. JACOB 02	32	0	6
0601 MARINE 01	34	0	8
0602 MARINE 02	21	0	1
0701 ALHAMBRA 01	73	0	13
0801 OLIVE 01	47	0	10
0802 OLIVE 02	24	0	1
0901 JARVIS 01	48	0	2
0902 JARVIS 02	31	0	3
0903 JARVIS 03	31	0	4
0904 JARVIS 04	37	0	7
0905 JARVIS 05	37	0	2
0906 JARVIS 06	26	0	1
0907 JARVIS 07	27	0	1
0908 JARVIS 08	29	0	0
0909 JARVIS 09	45	0	12
0910 JARVIS 10	32	0	2
0911 JARVIS 11	31	0	3
0912 JARVIS 12	32	0	4
1001 PIN OAK 01	50	0	4
1002 PIN OAK 02	69	0	9
1003 PIN OAK 03	58	0	2
1101 HAMEL 01	31	0	4
1102 HAMEL 02	62	0	10
1201 OMPHGENT 01	43	0	4
1202 OMPHGENT 02	37	0	1
1301 COLLINSVILLE 01	29	0	4
1308 COLLINSVILLE 08	56	0	6
1309 COLLINSVILLE 09	65	0	5
1312 COLLINSVILLE 12	59	0	3
1315 COLLINSVILLE 15	46	0	11
1316 COLLINSVILLE 16	33	0	2
1318 COLLINSVILLE 18	65	0	10
1320 COLLINSVILLE 20	68	0	10
1507 FORT RUSSELL 07	42	0	11
1602 MORO 02	5	0	1
1603 MORO 03	69	0	2
2002 FOSTER 02	40	0	1
2004 FOSTER 04	27	0	5
2301 ALTON 01	5	0	0
2303 ALTON 03	84	0	11